

# Soldier Canyon

NM-MEA-000454

6/10/2018 Day

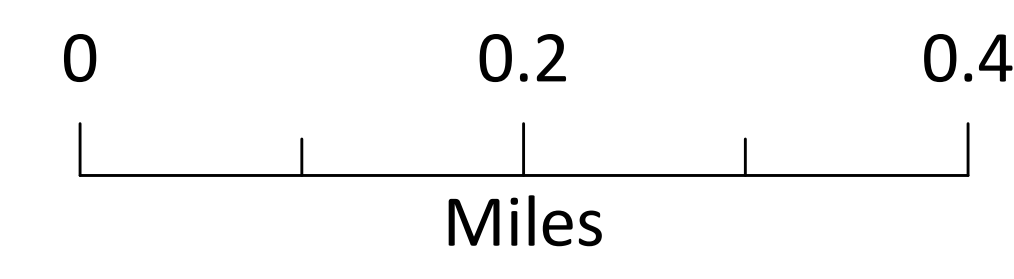

Approx 1216 acres

6/9/2018 0145 hrs

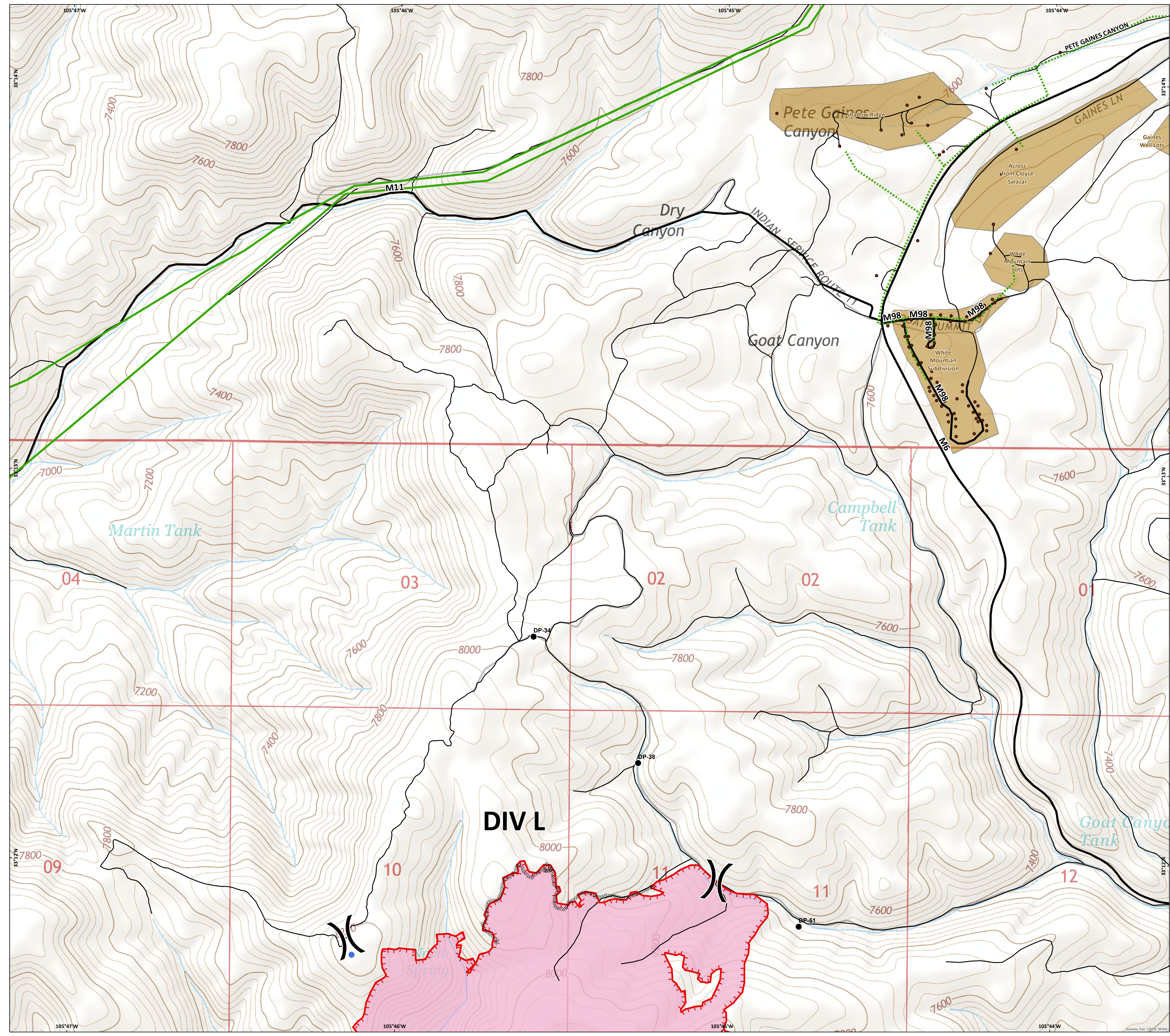
## DIV L

### Legend

- Drop Point
- Helispot
- ⎓ Division Break
- Structures
- Uncontrolled Fire Edge
- Completed Dozer Line
- Power Lines
- Electric Transmission Line
- Primary Roads
- Secondary Roads
- Stream
- Wildfire Daily Fire Perimeter
- Subdivisions
- Reservation
- County



Coordinate System: NAD 1983 UTM Zone 13N  
Datum: North American 1983  
Prepared by: Evan Darrach  
6/9/2018 2046 hrs



Sources: Esri, USGS, NOAA