

Soldier Canyon

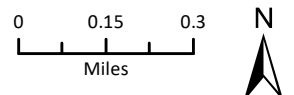
NM-MEA-000454
6/10/2018 Day

Approx 1216 acres
6/9/2018 0145 hrs

Coordinate System: NAD 1983 UTM Zone 13N
Datum: North American 1983
Prepared by: kwinter
6/9/2018 1754 hrs

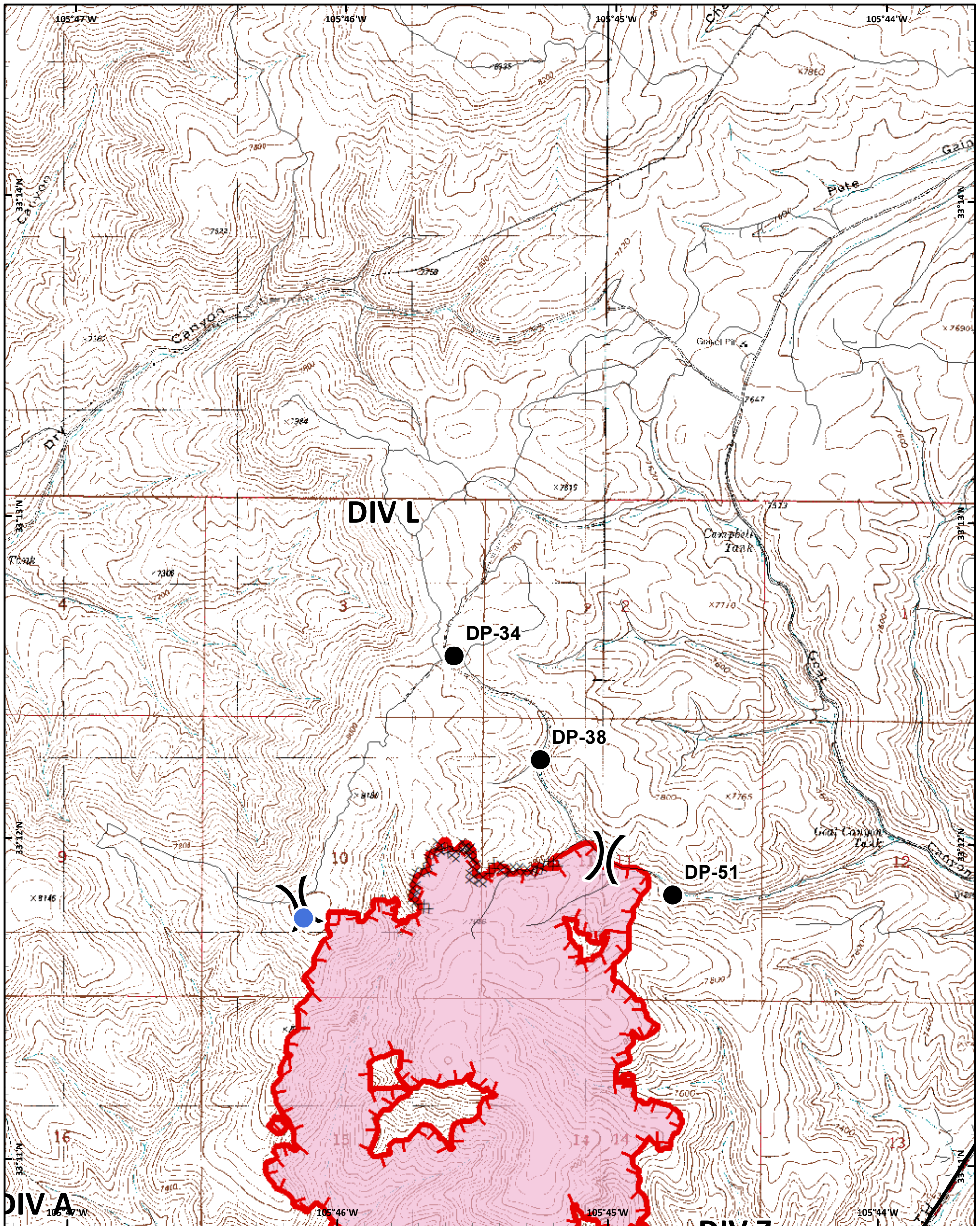
Incident Action Plan

- | | | | |
|--|----------------|--|-------------------------------|
| | Dip Site | | Roads |
| | Drop Point | | Secondary Roads |
| | Helispot | | Uncontrolled Fire Edge |
| | Repeater | | Completed Line |
| | Water Tank | | Completed Dozer Line |
| | Other | | Wildfire Daily Fire Perimeter |
| | Division Break | | |



Division Z





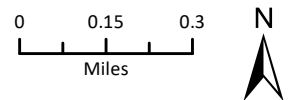
Soldier Canyon

NM-MEA-000454
6/10/2018 Day

Approx 1216 acres
6/9/2018 0145 hrs

Coordinate System: NAD 1983 UTM Zone 13N
Datum: North American 1983
Prepared by: kwinter
6/9/2018 1754 hrs

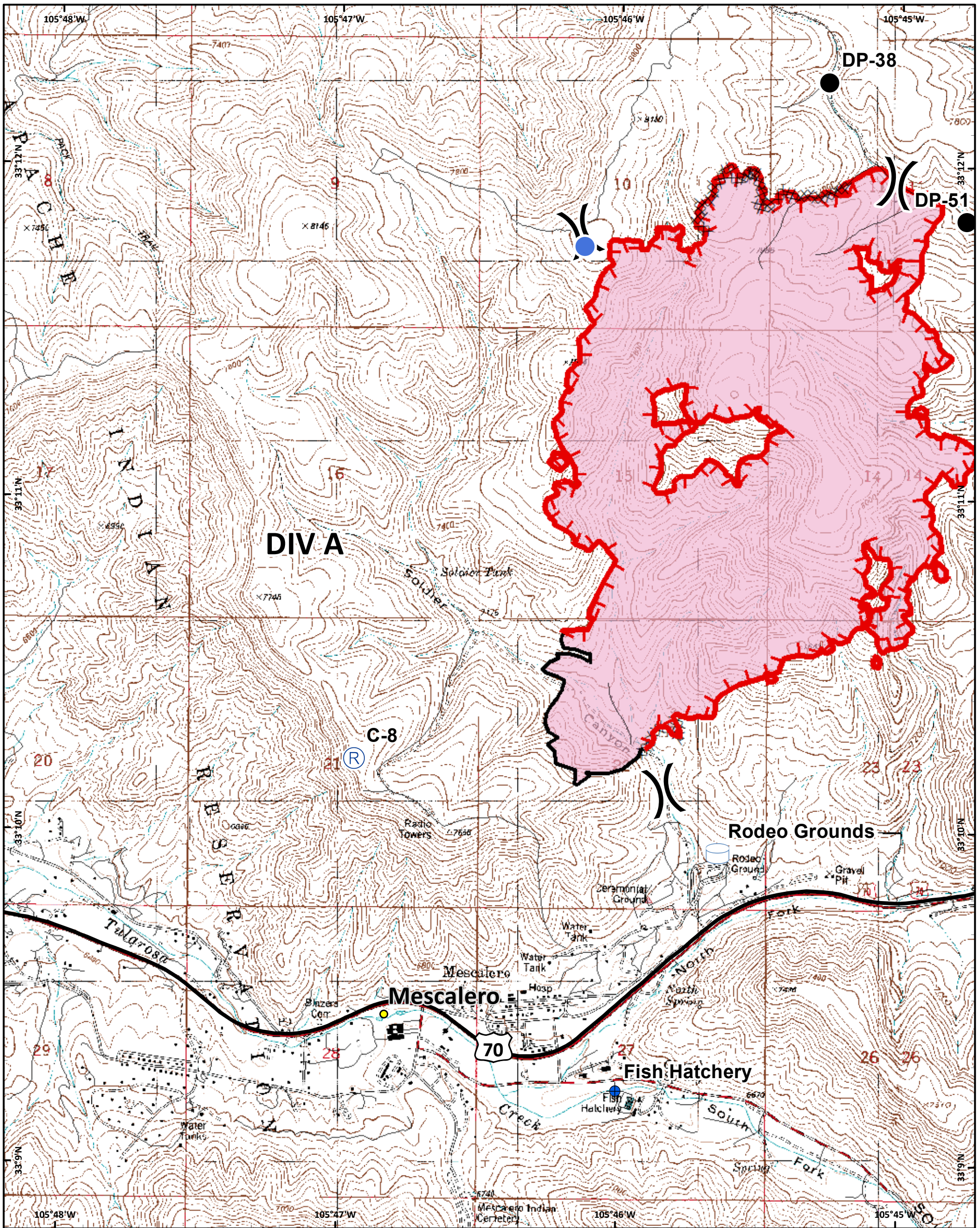
Incident Action Plan



Division L

- Drop Point
- Helispot
- Roads
- Secondary Roads
- Uncontrolled Fire Edge
- Completed Dozer Line
- Wildfire Daily Fire Perimeter





Soldier Canyon

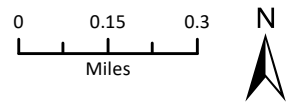
NM-MEA-000454
6/10/2018 Day

Approx 1216 acres
6/9/2018 0145 hrs

Coordinate System: NAD 1983 UTM Zone 13N
Datum: North American 1983
Prepared by: kwinter
6/9/2018 1754 hrs

Incident Action Plan

- Places
- ⊕ Dip Site
- Drop Point
- Helispot
- R Repeater
- W Water Tank
-)) Division Break
- Roads
- Secondary Roads
- Uncontrolled Fire Edge
- Completed Line
- Completed Dozer Line
- Wildfire Daily Fire Perimeter



Division A

