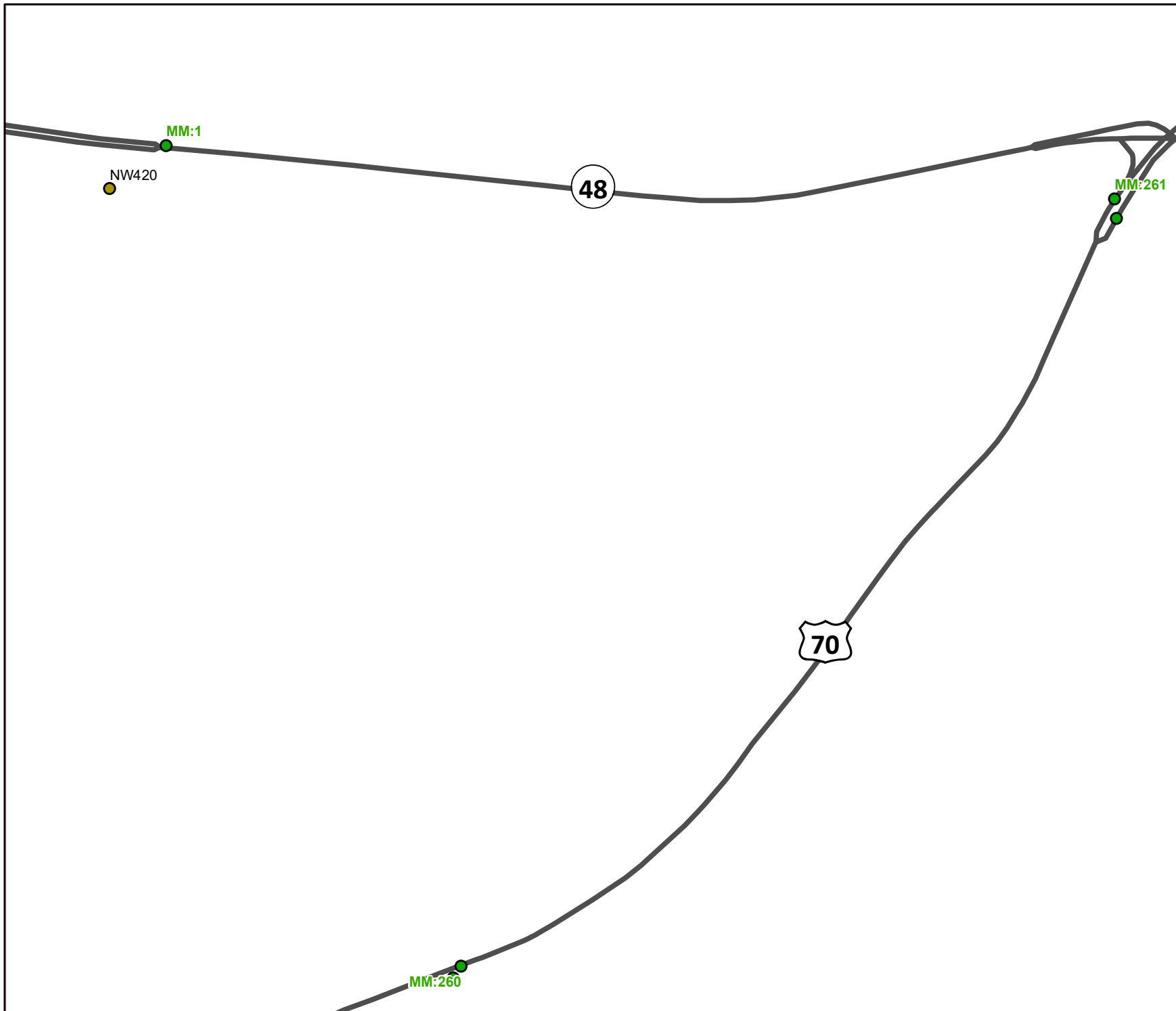
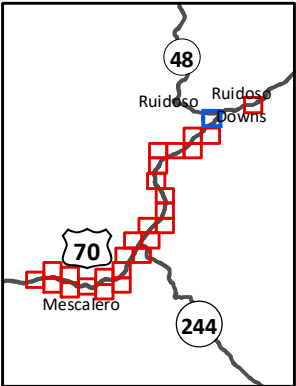


Structure Group Maps


- Structure
- Mile Marker
- Highways
- Roads
- Subdivisions



N

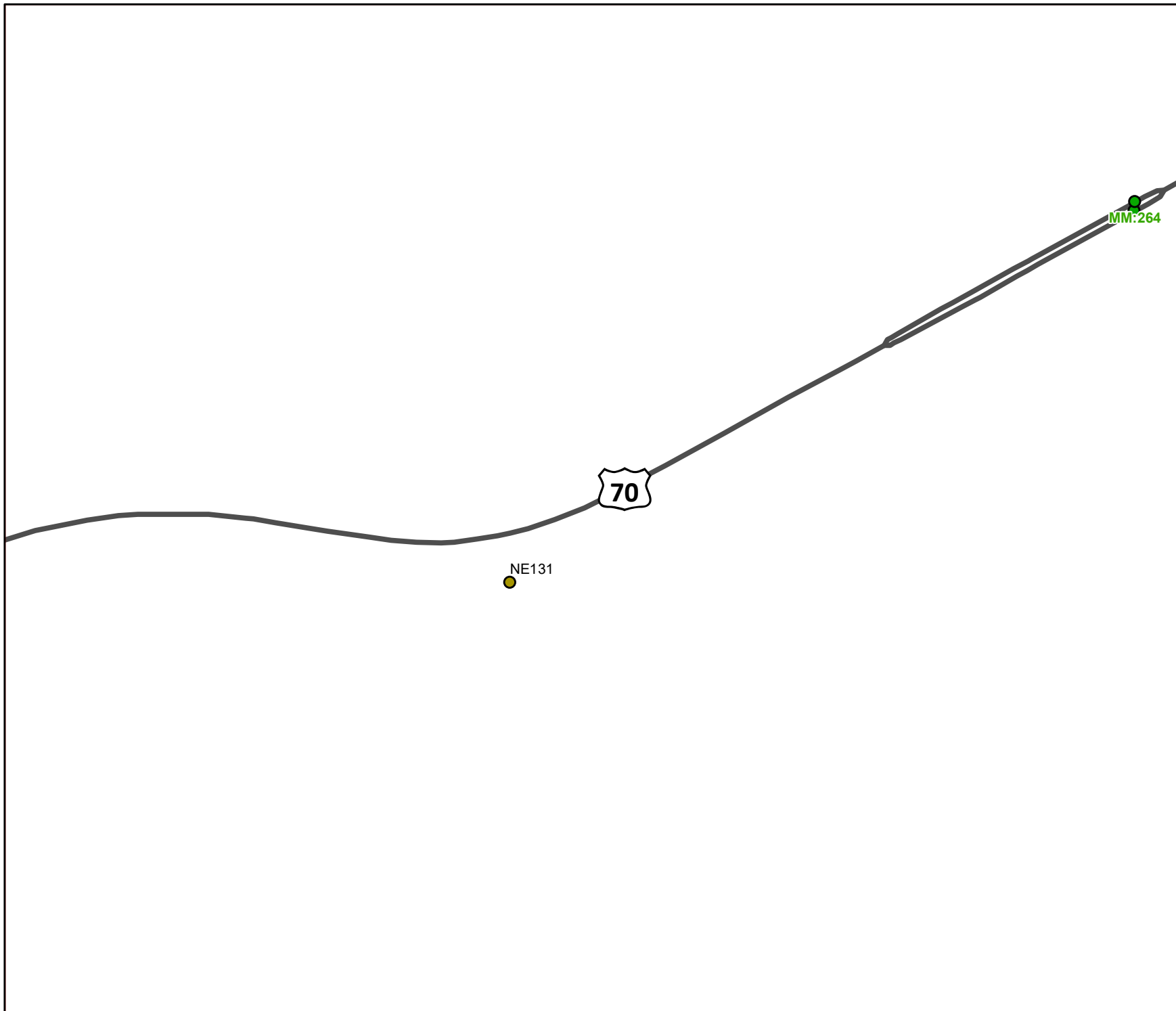
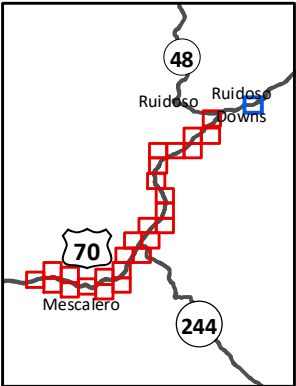


1:8,000



Structure Group Maps


- Structure
- Mile Marker
- Highways
- Roads
- Subdivisions



N

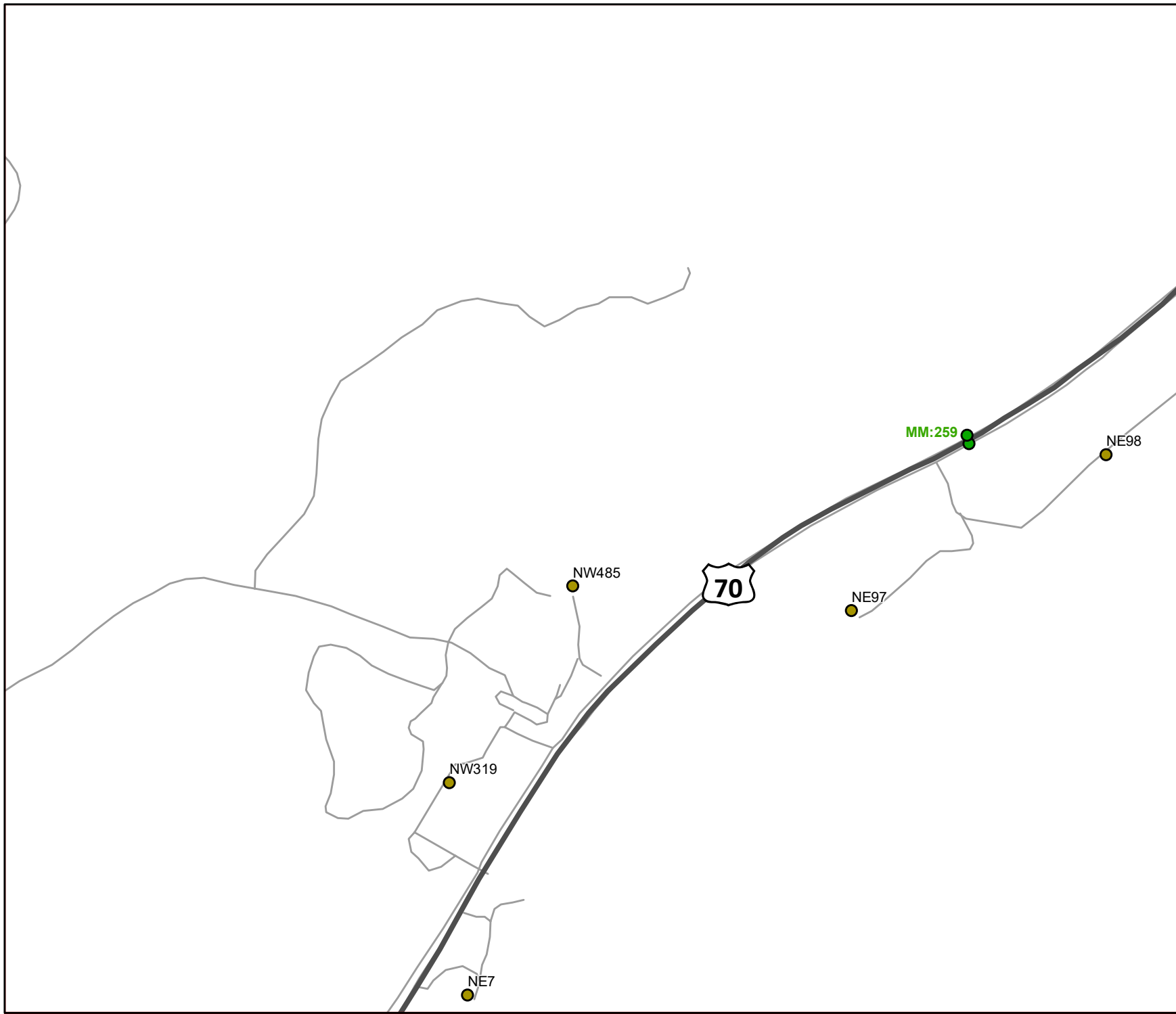
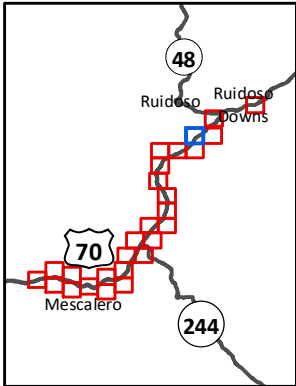


1:8,000



Structure Group Maps


- Structure
- Mile Marker
- Highways
- Roads
- Subdivisions



N

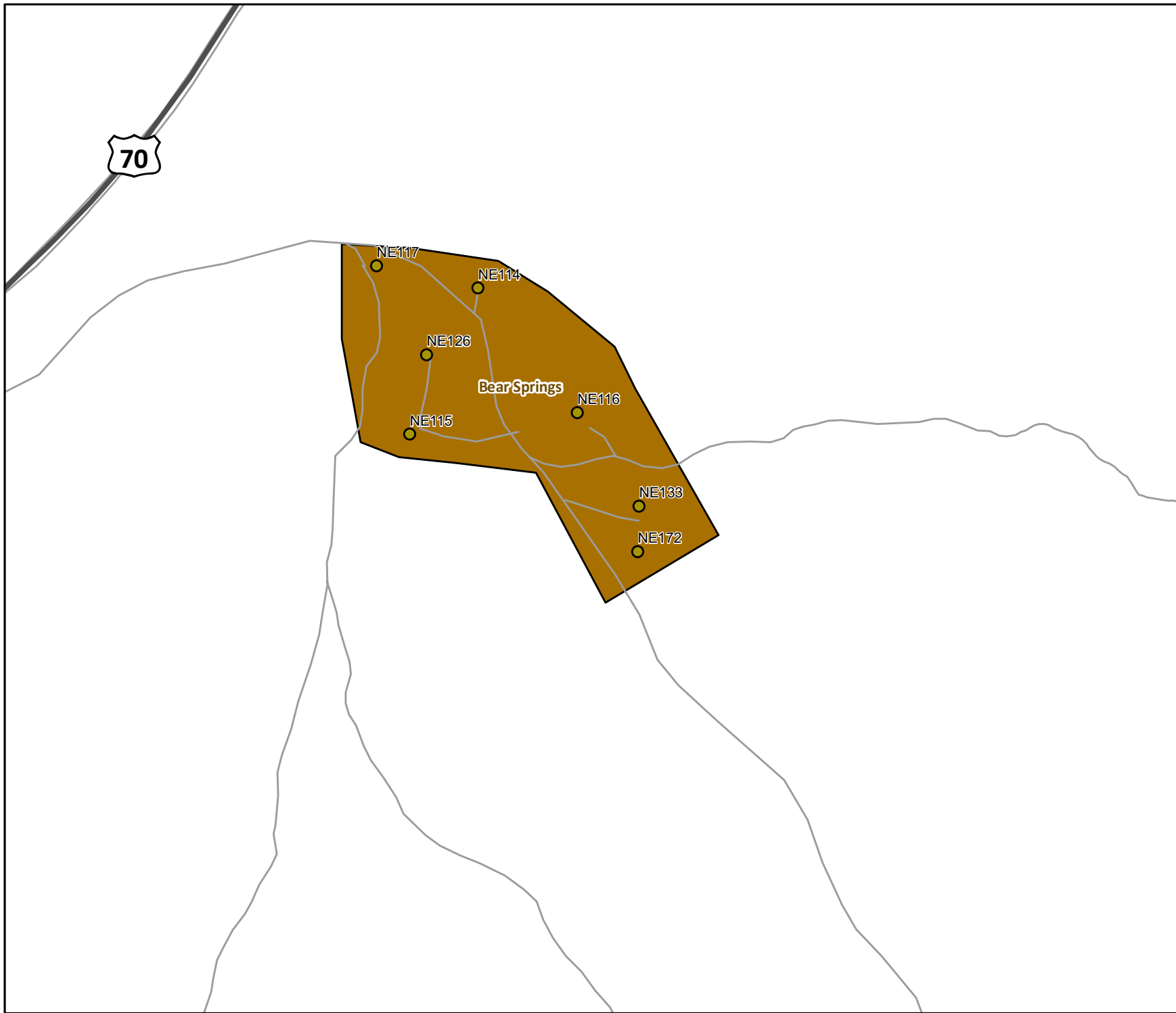
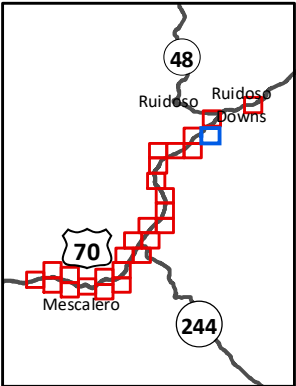


1:8,000



Structure Group Maps


- Structure
- Mile Marker
- Highways
- Roads
- Subdivisions



N

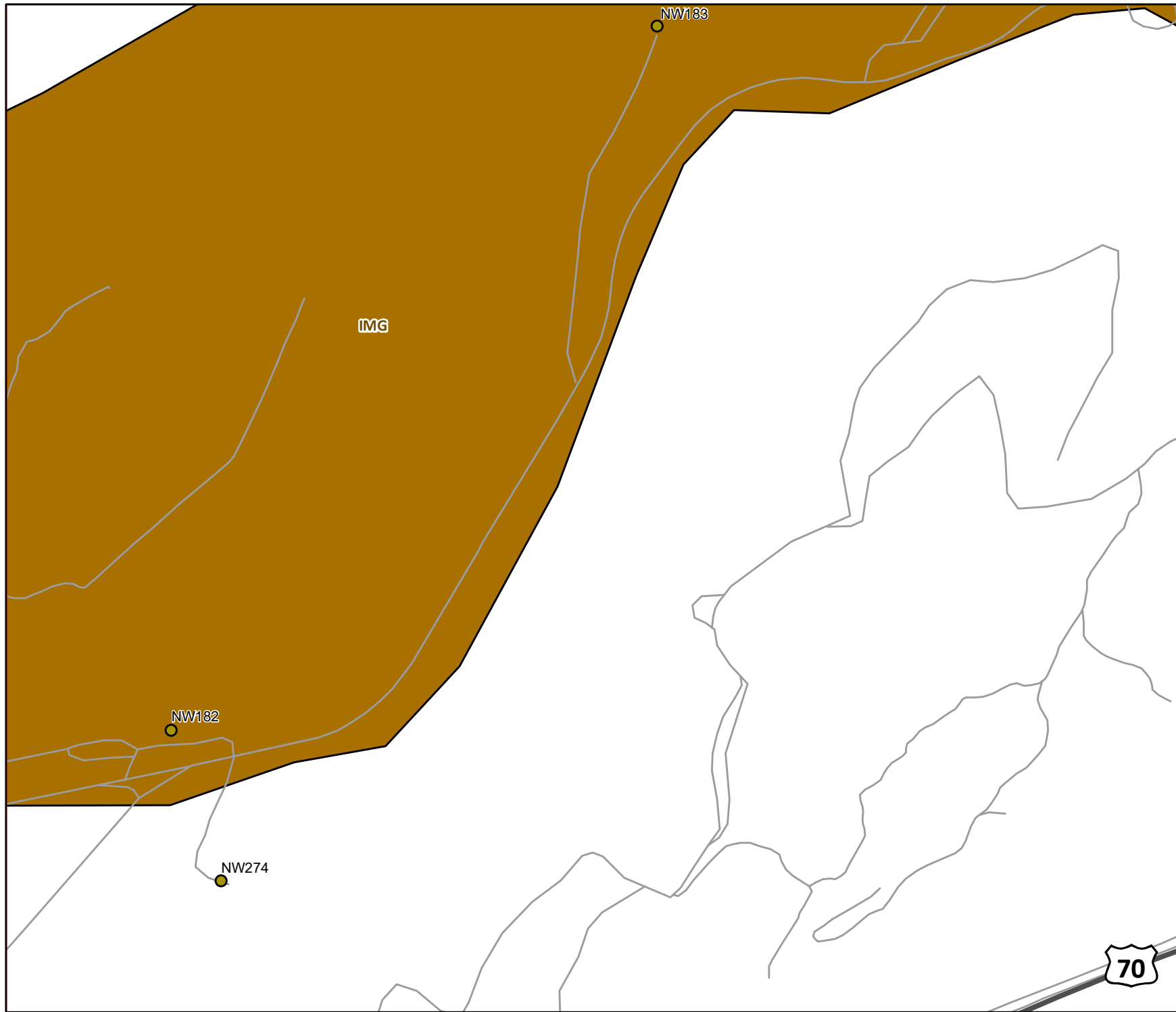
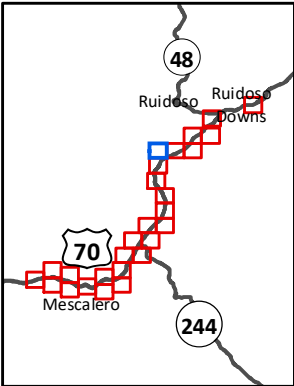


1:8,000




Structure Group Maps

- Structure
- Mile Marker
- Highways
- Roads
- Subdivisions

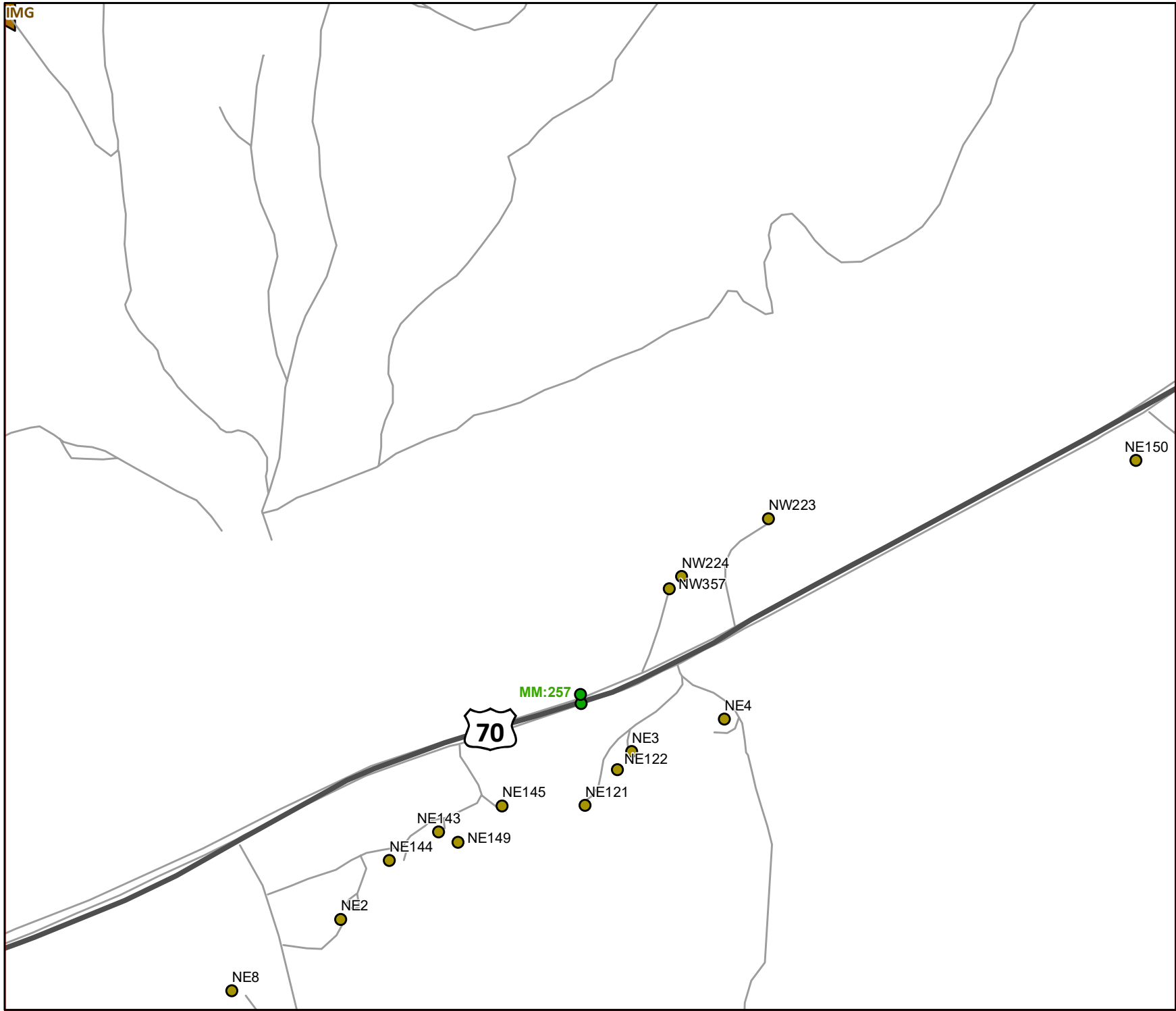
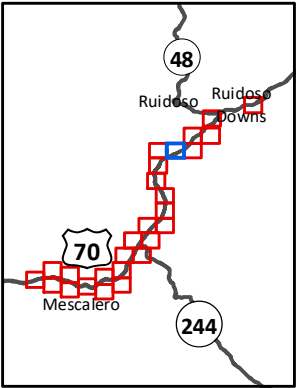


1:8,000



Structure Group Maps


- Structure
- Mile Marker
- Highways
- Roads
- Subdivisions



N

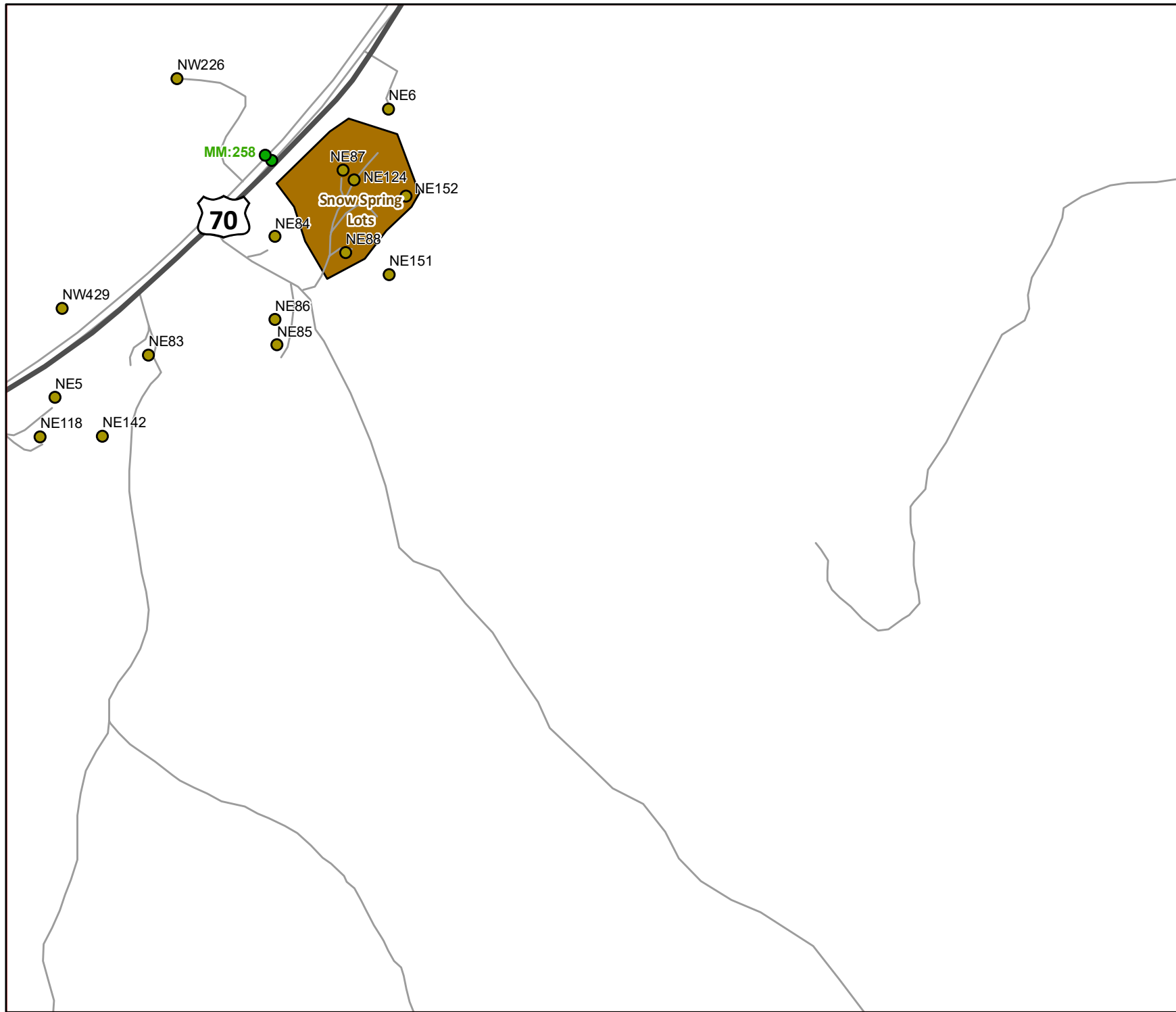
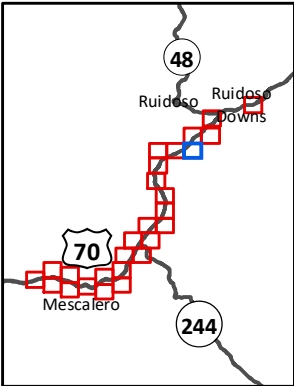


1:8,000



Structure Group Maps


- Structure
- Mile Marker
- Highways
- Roads
- Subdivisions



N

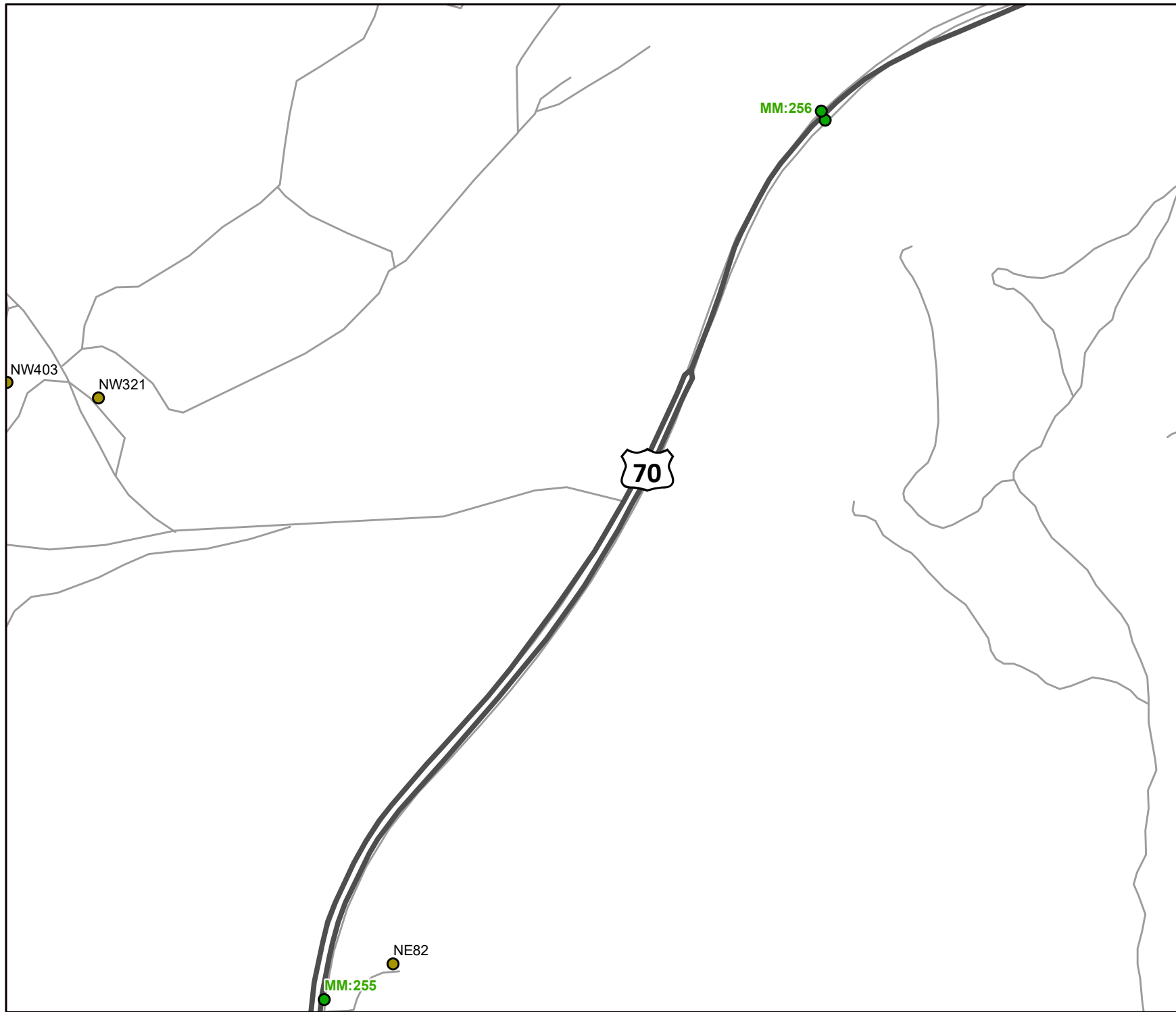
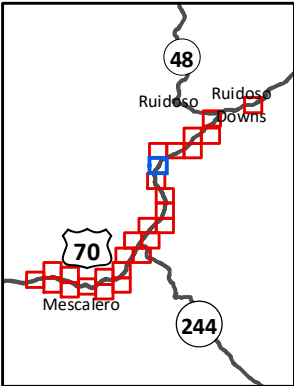


1:8,000



Structure Group Maps


- Structure
- Mile Marker
- Highways
- Roads
- Subdivisions



N

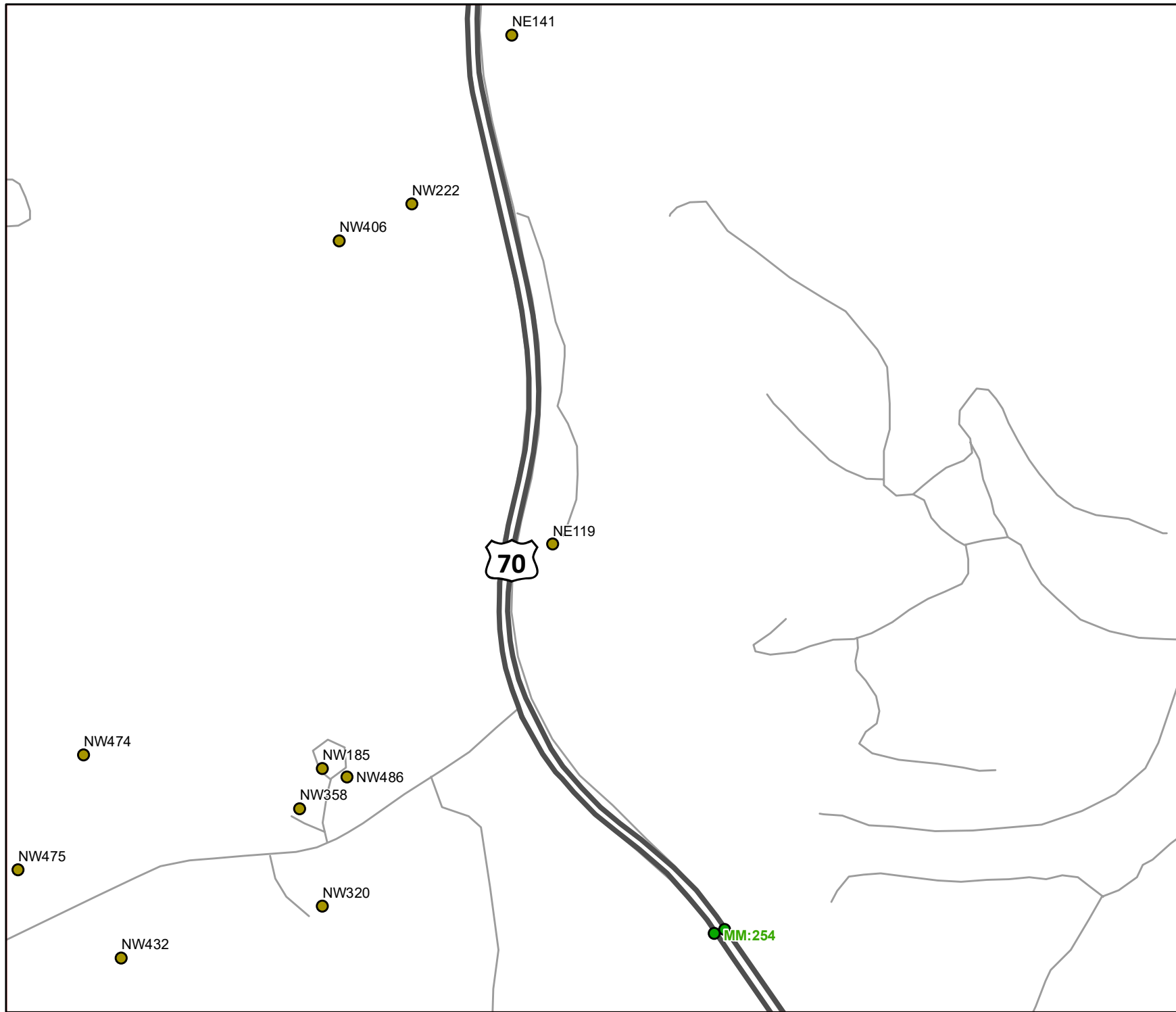
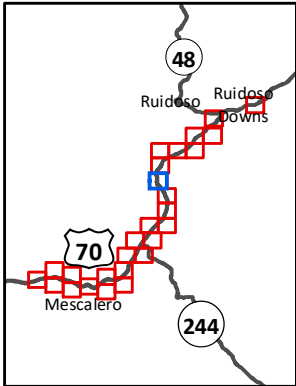


1:8,000




Structure Group Maps

- Structure
- Mile Marker
- Highways
- Roads
- Subdivisions

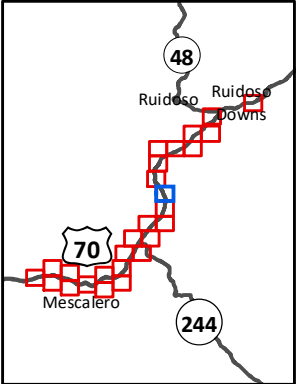


1:8,000



Structure Group Maps

- Structure
- Mile Marker
- Highways
- Roads
- Subdivisions








N

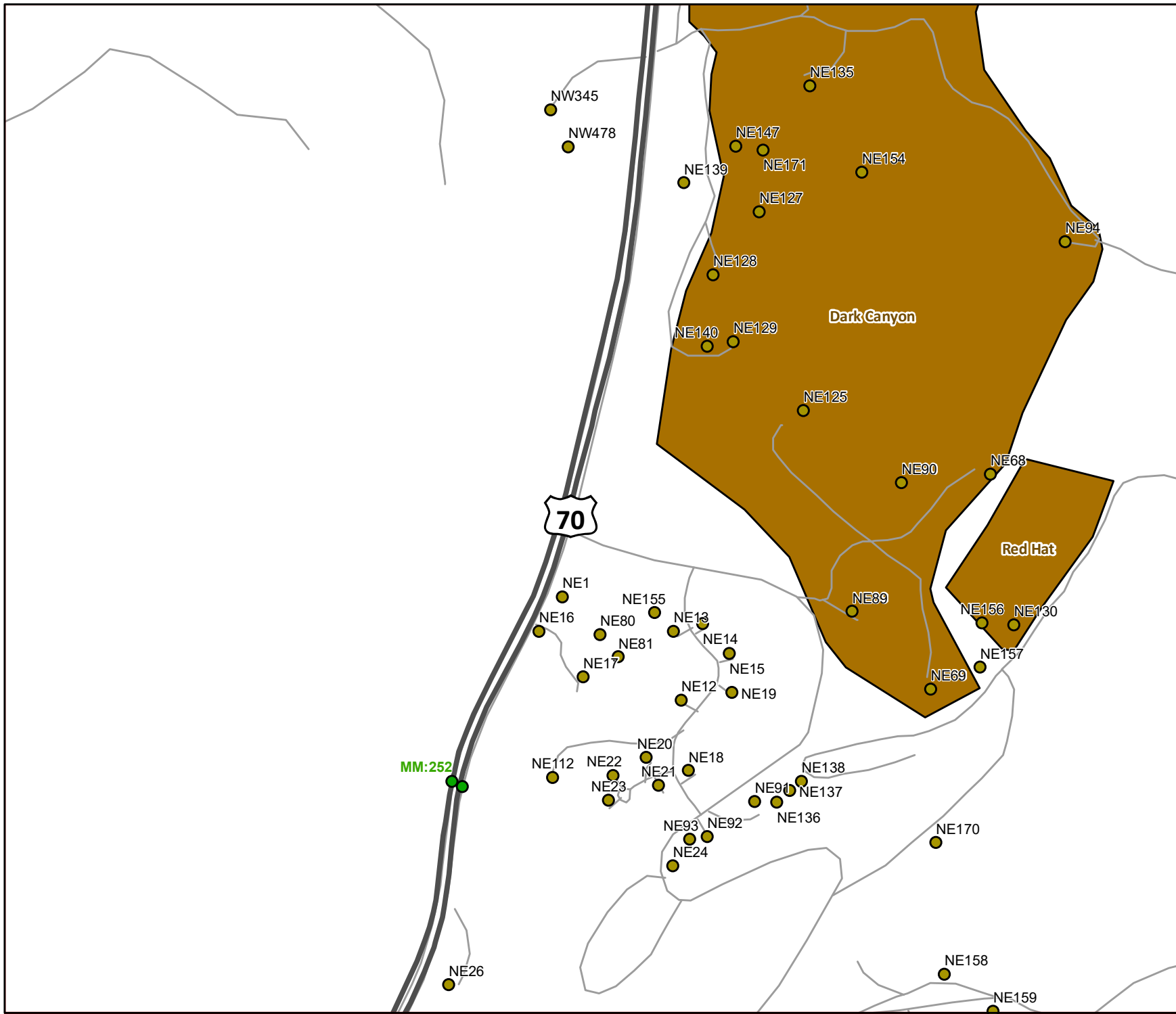
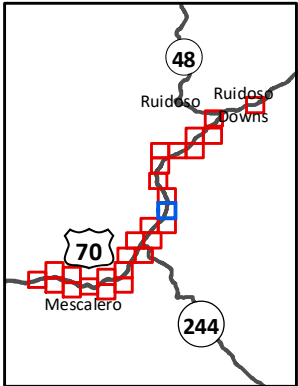


1:8,000

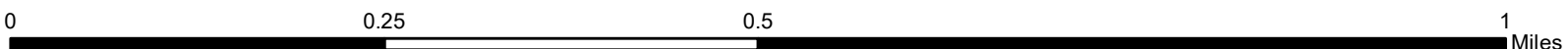


Structure Group Maps

-  Structure
-  Mile Marker
-  Highways
-  Roads
-  Subdivisions

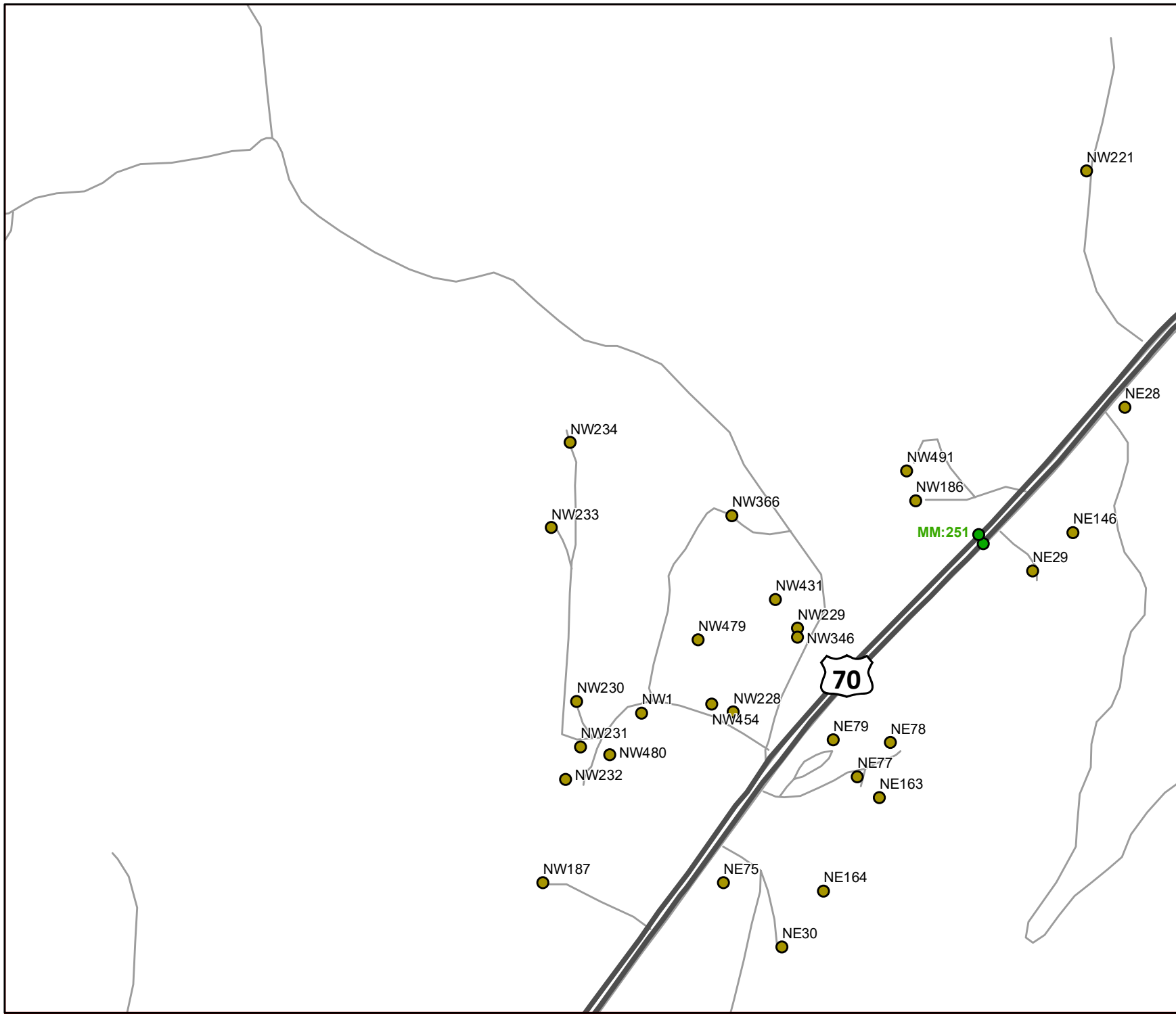
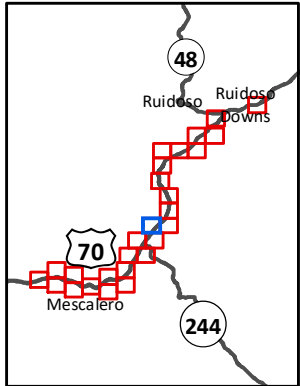


1:8,000




Structure Group Maps

- Structure
- Mile Marker
- Highways
- Roads
- Subdivisions

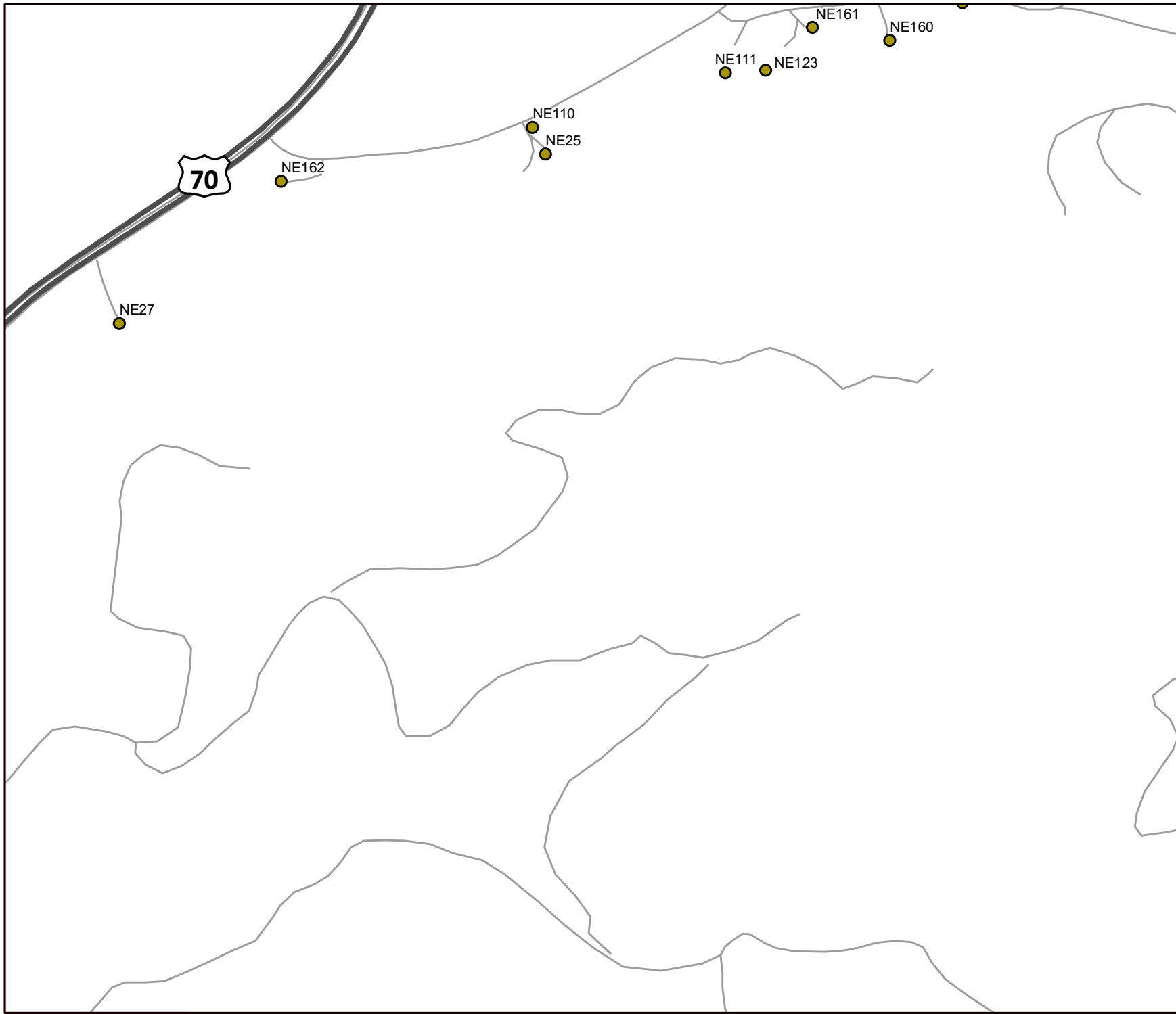
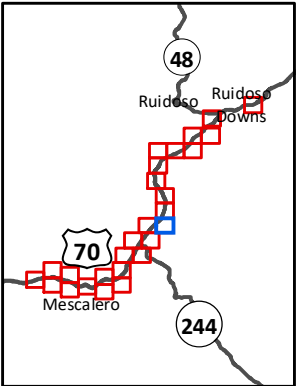


1:8,000




Structure Group Maps

- Structure
- Mile Marker
- Highways
- Roads
- Subdivisions

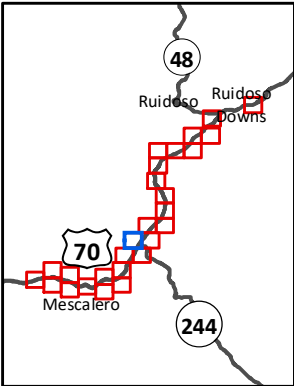


1:8,000



Structure Group Maps


- Structure
- Mile Marker
- Highways
- Roads
- Subdivisions



N

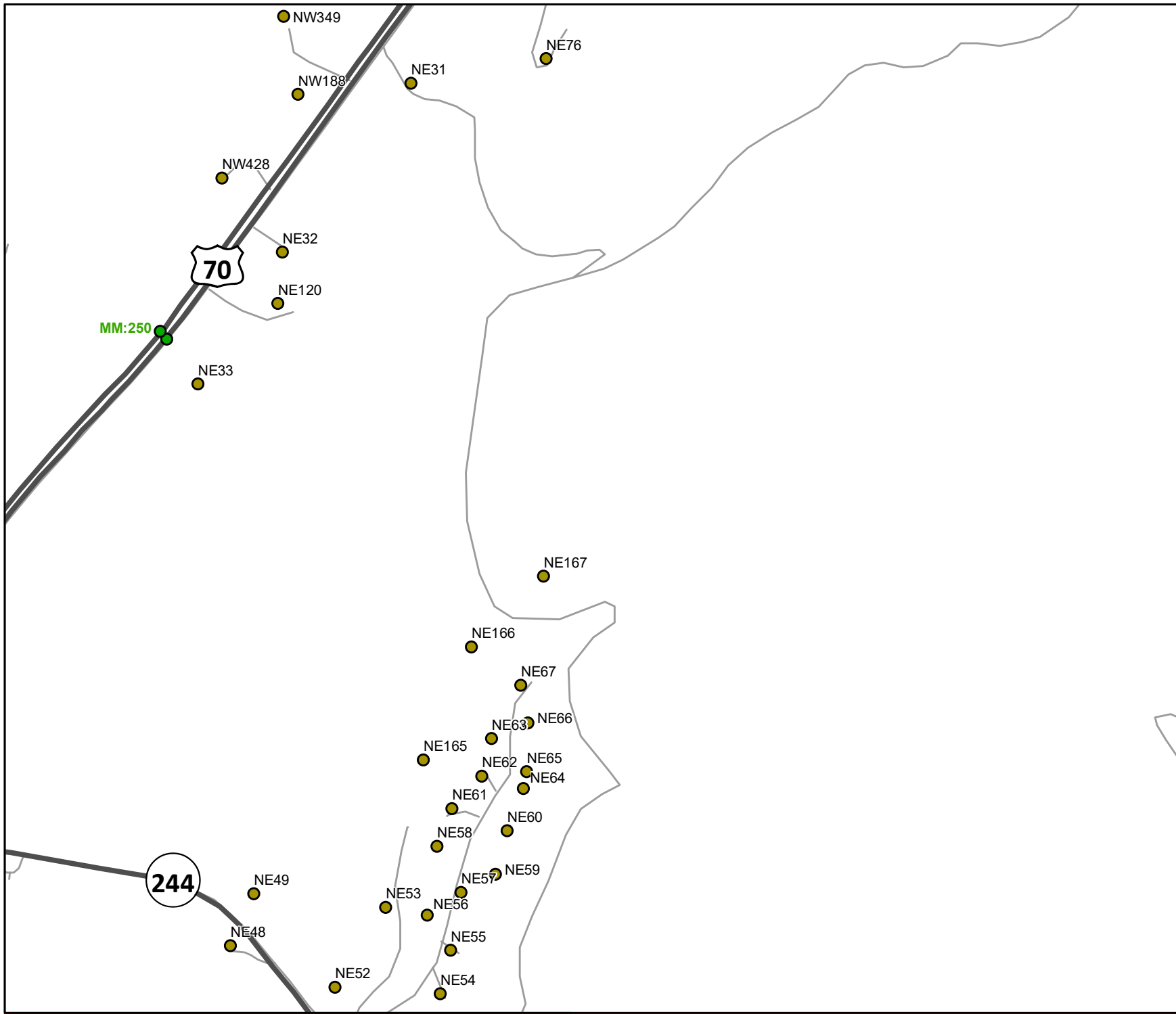
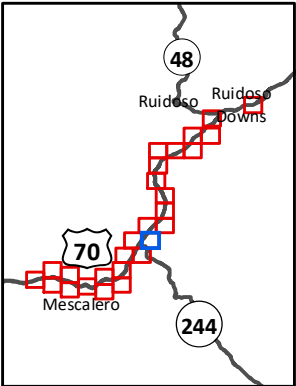


1:8,000




Structure Group Maps

- Structure
- Mile Marker
- Highways
- Roads
- Subdivisions

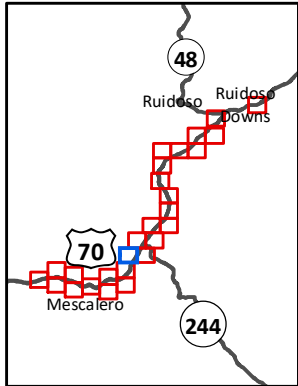


1:8,000

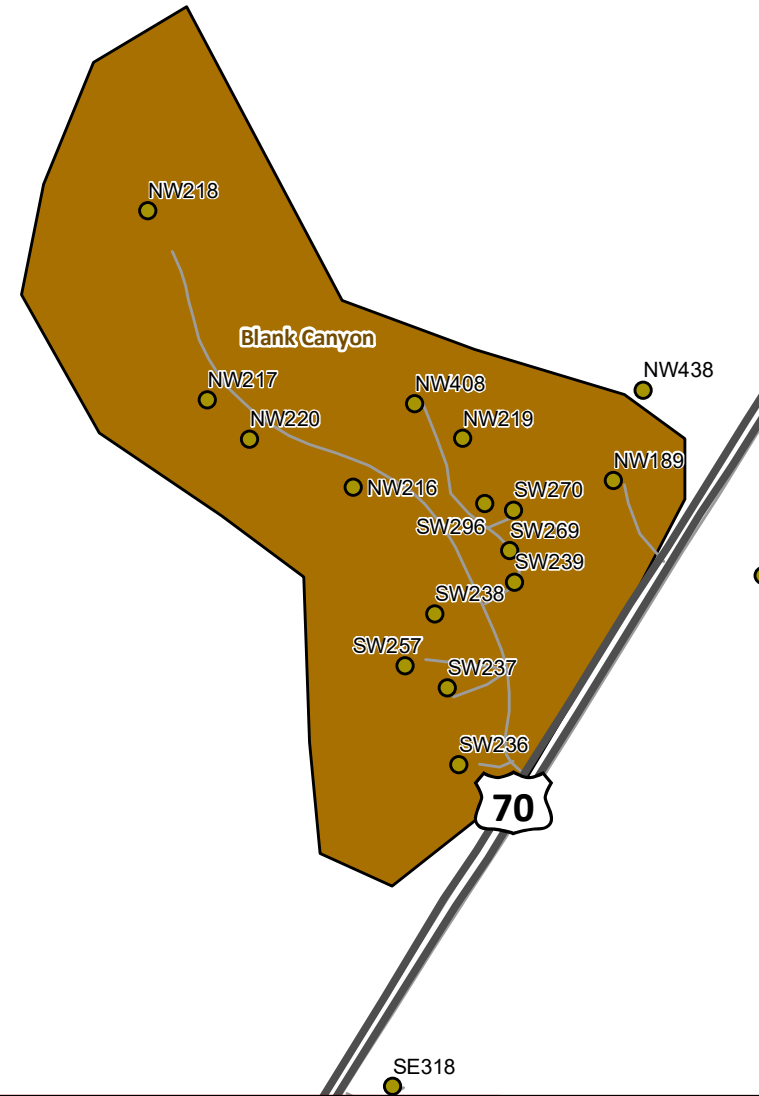



Structure Group Maps






- Structure
- Mile Marker
- Highways
- Roads
- Subdivisions

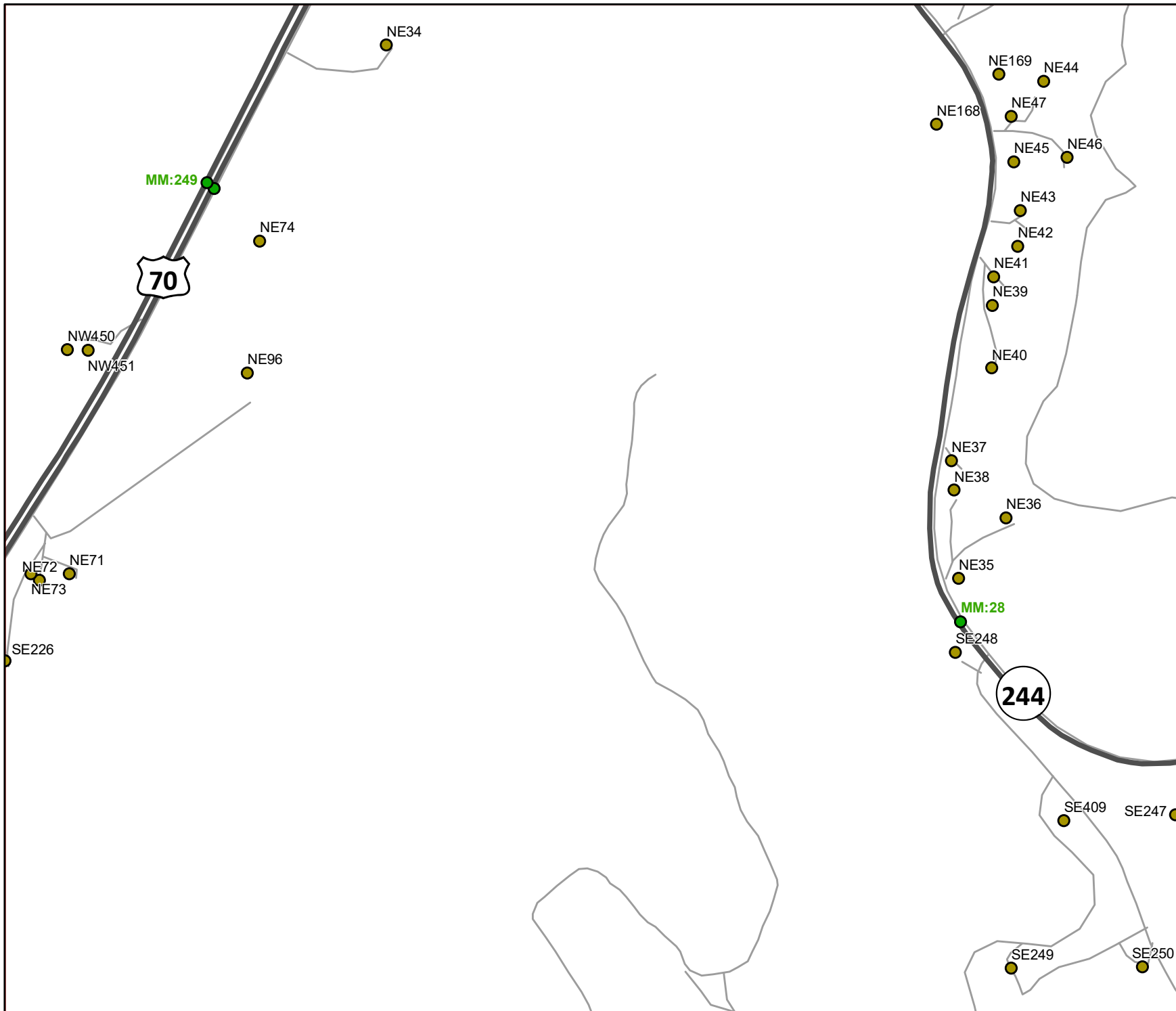
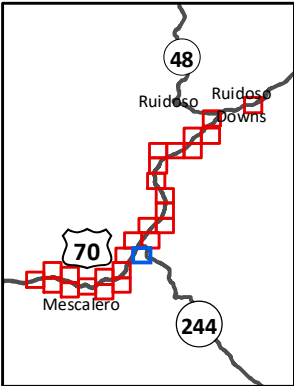


1:8,000



Structure Group Maps


-  Structure
-  Mile Marker
-  Highways
-  Roads
-  Subdivisions



N

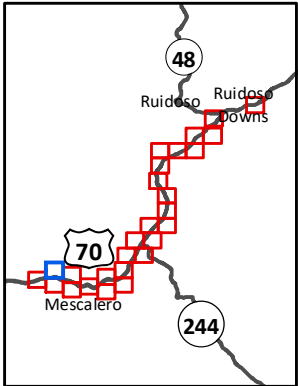


1:8,000




Structure Group Maps






- Structure
- Mile Marker
- Highways
- Roads
- Subdivisions

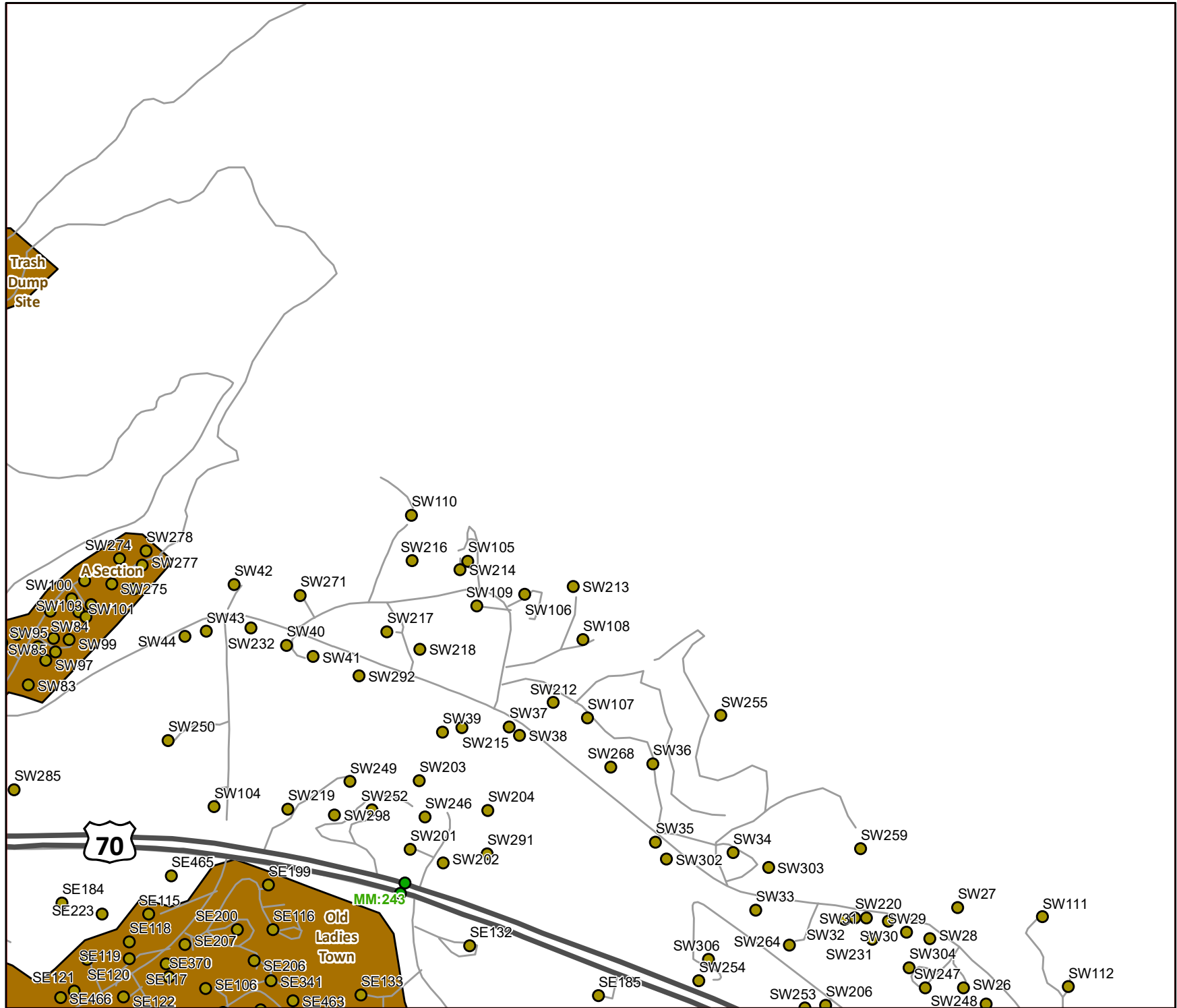
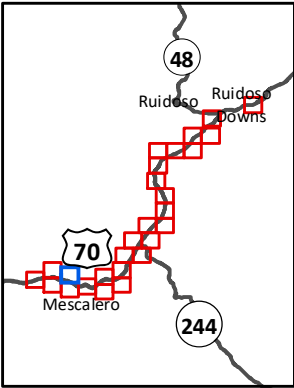


1:8,000




Structure Group Maps

-  Structure
-  Mile Marker
-  Highways
-  Roads
-  Subdivisions

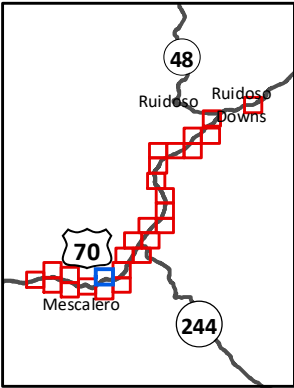


1:8,000




Structure Group Maps

- Structure
- Mile Marker
- Highways
- Roads
- Subdivisions

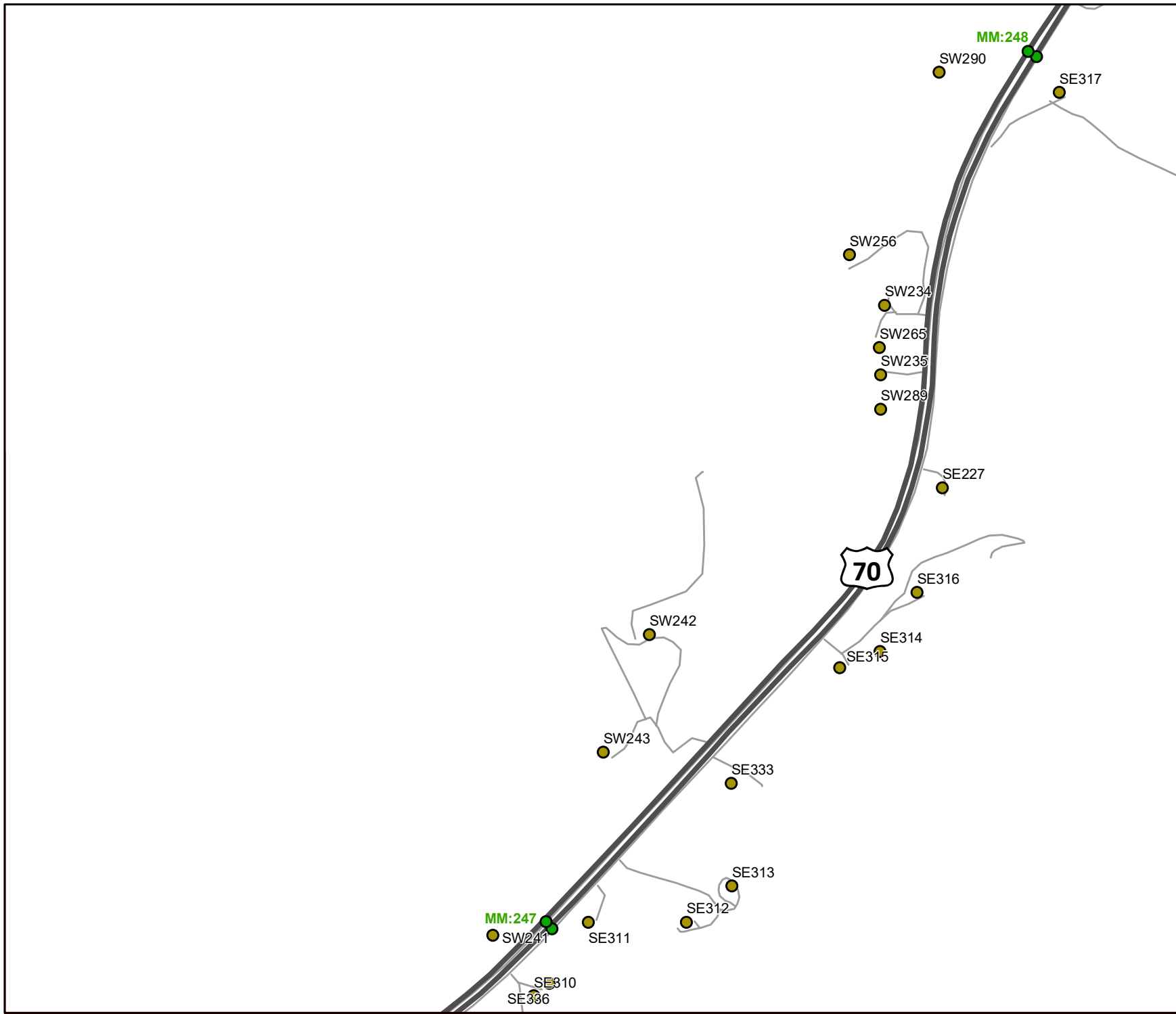
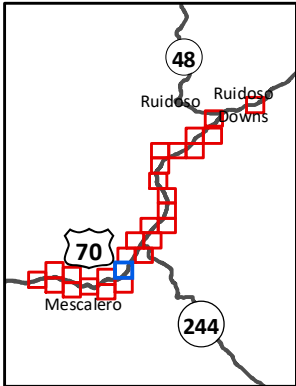


1:8,000



Structure Group Maps


- Structure
- Mile Marker
- Highways
- Roads
- Subdivisions



N

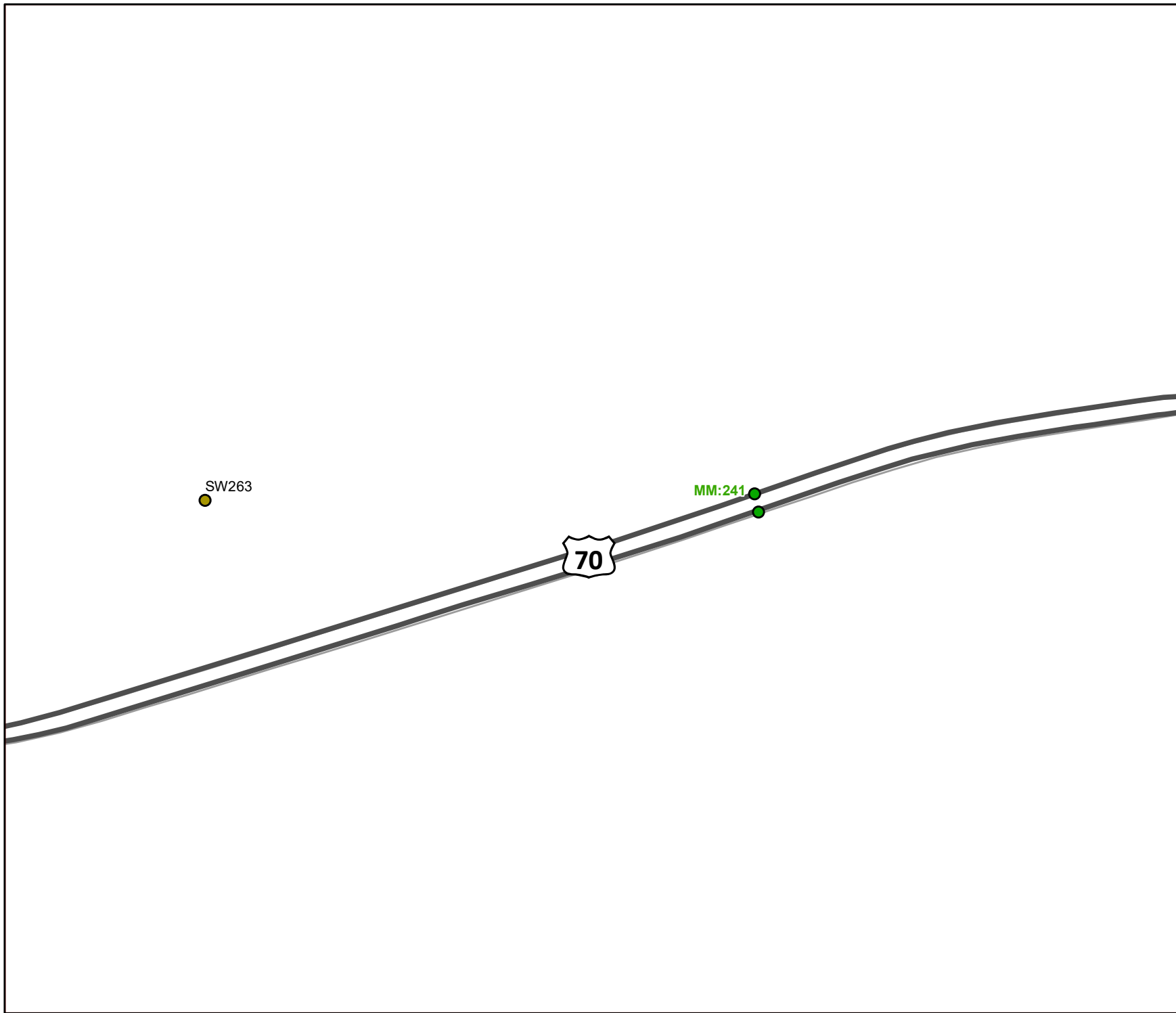
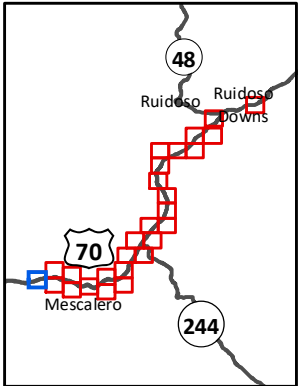


1:8,000



Structure Group Maps

- Structure
- Mile Marker
- Highways
- Roads
- Subdivisions



N




SOUTHWEST AREA



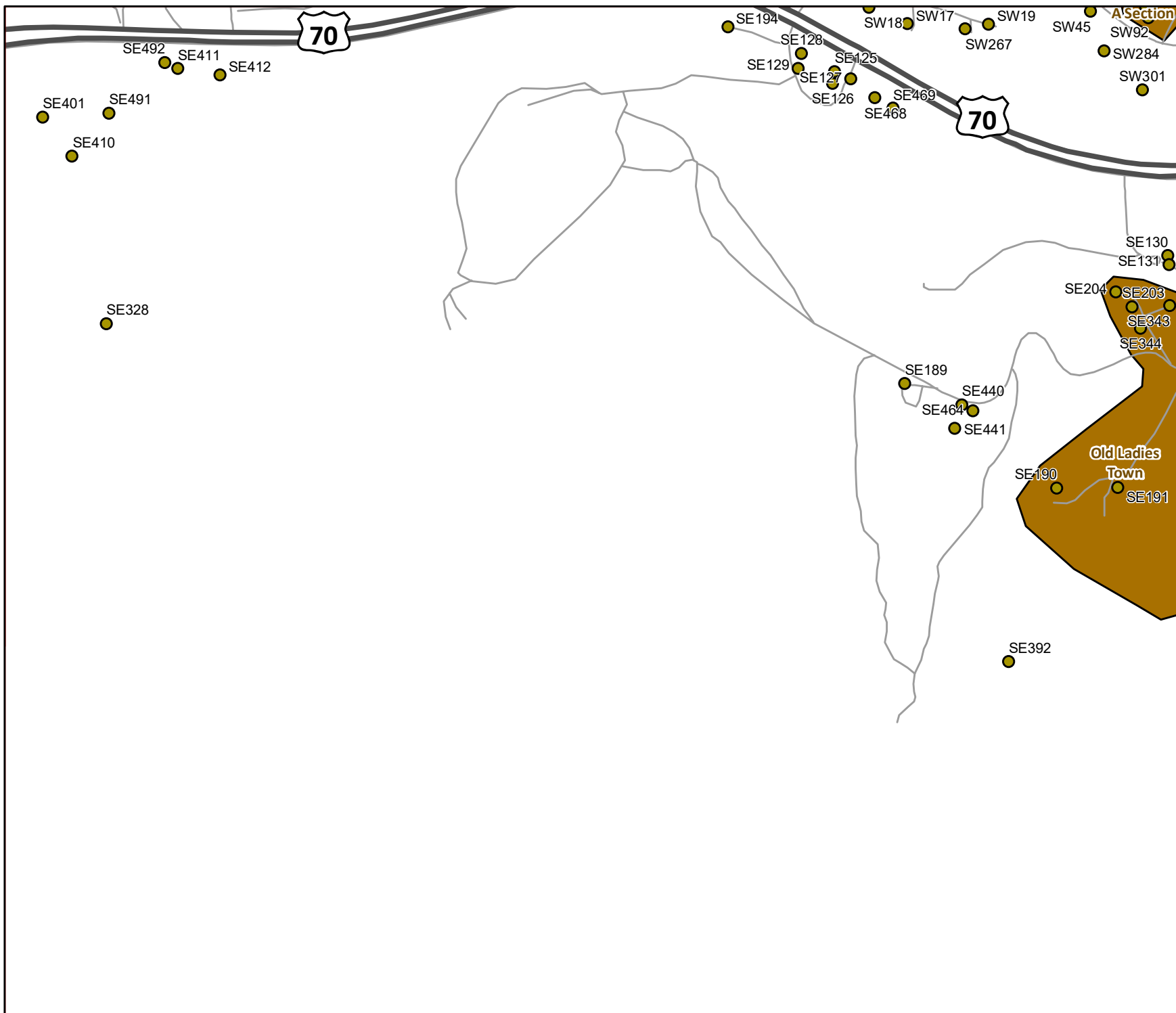
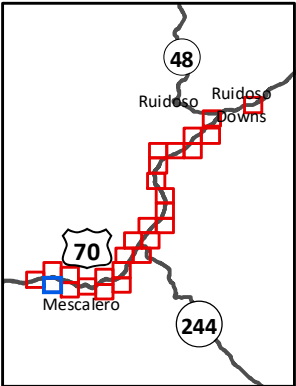
INCIDENT MANAGEMENT TEAM

1:8,000



Structure Group Maps


- Structure
- Mile Marker
- Highways
- Roads
- Subdivisions








N

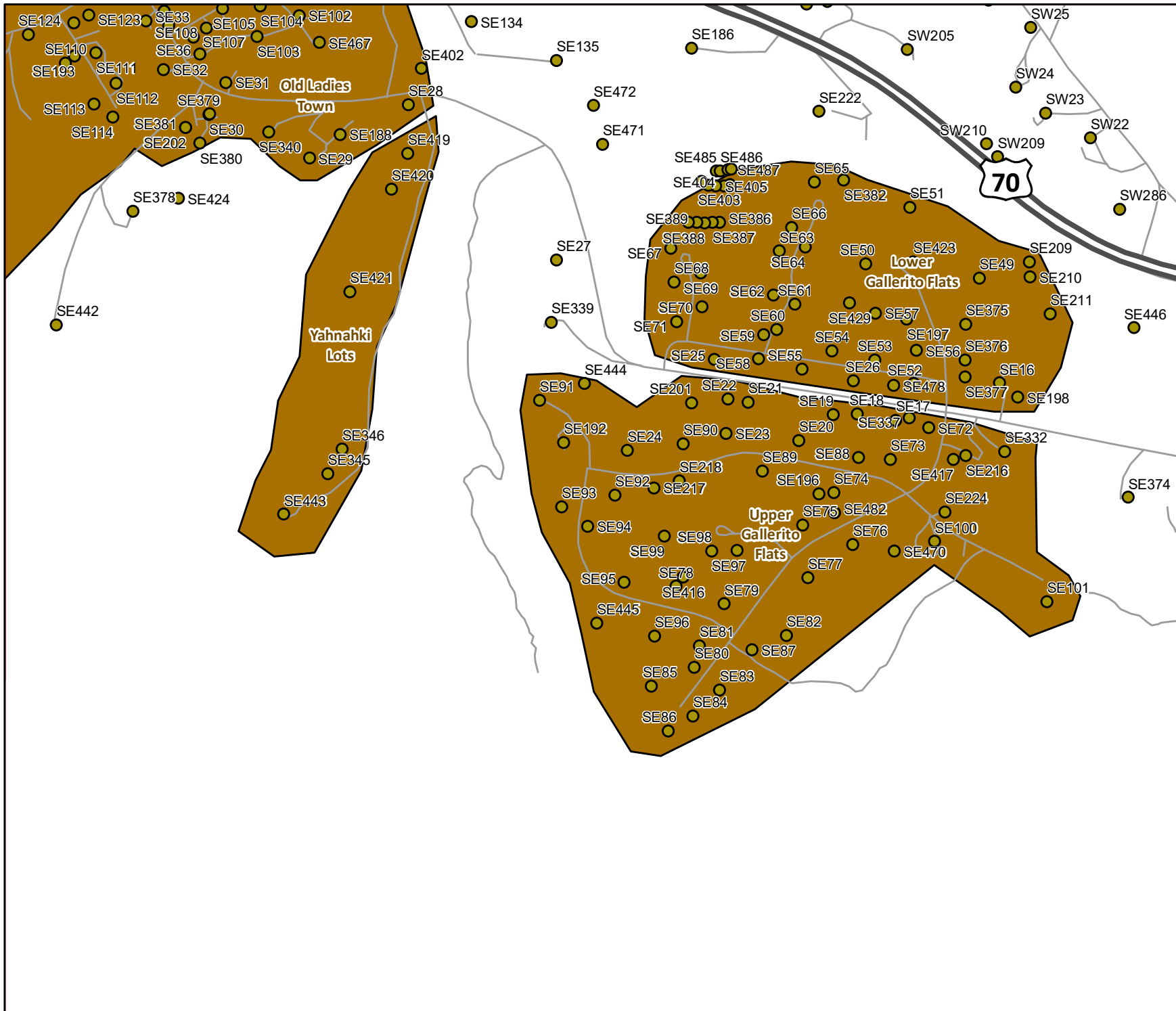
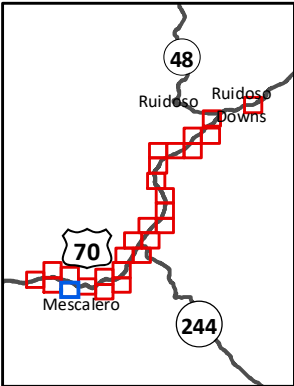


1:8,000

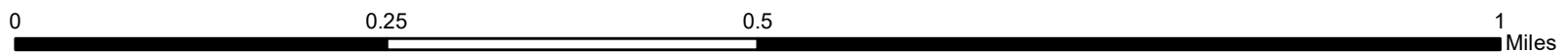


Structure Group Maps






-  Structure
-  Mile Marker
-  Highways
-  Roads
-  Subdivisions

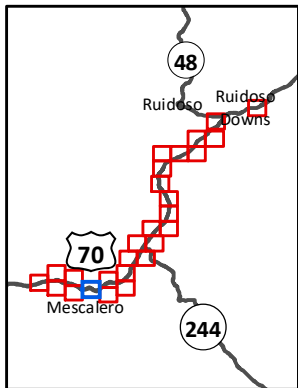


1:8,000

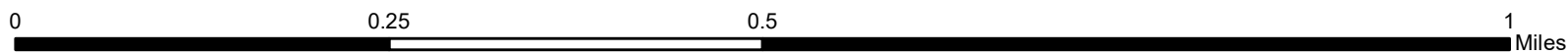
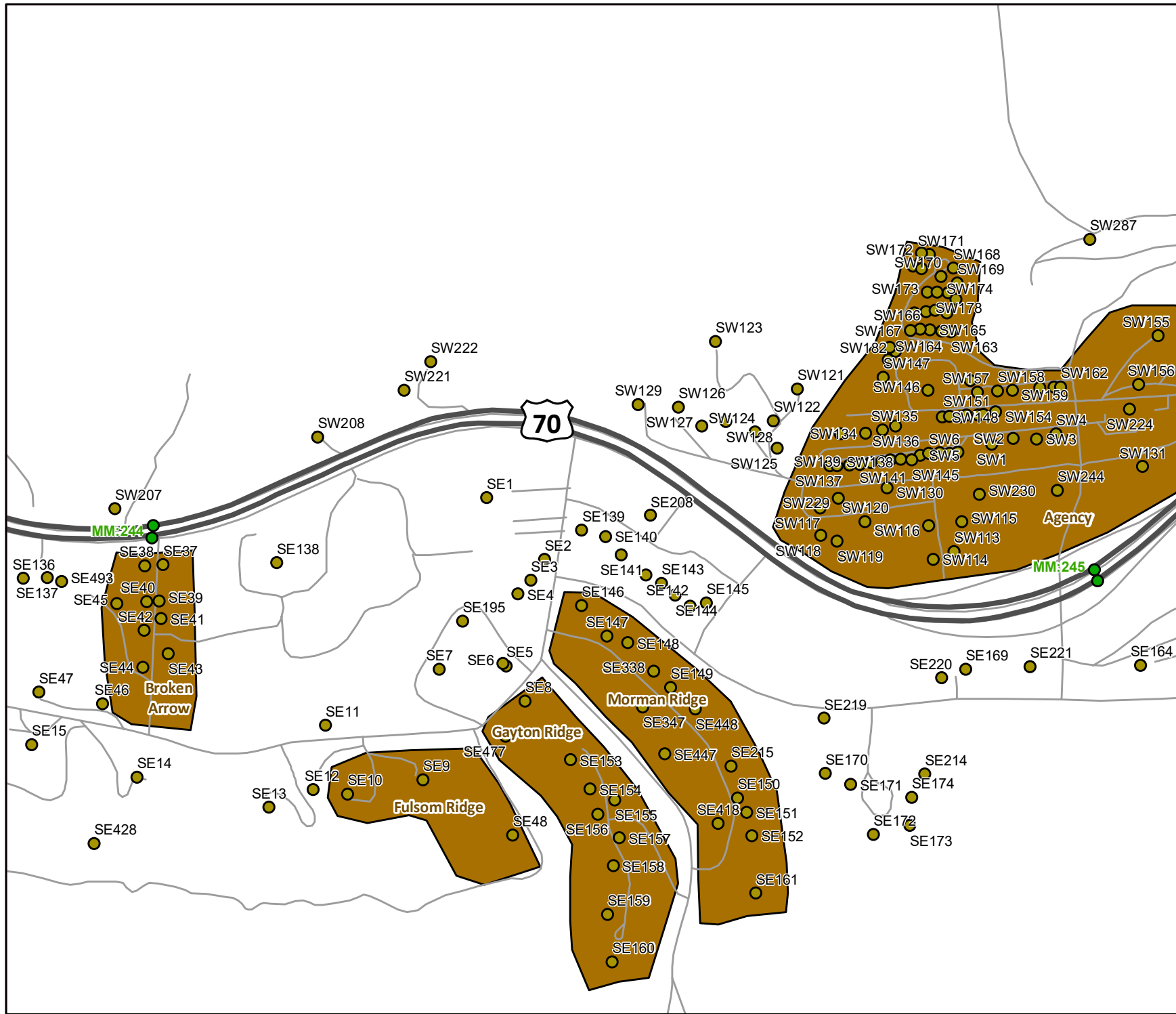


Structure Group Maps

-  Structure
-  Mile Marker
-  Highways
-  Roads
-  Subdivisions

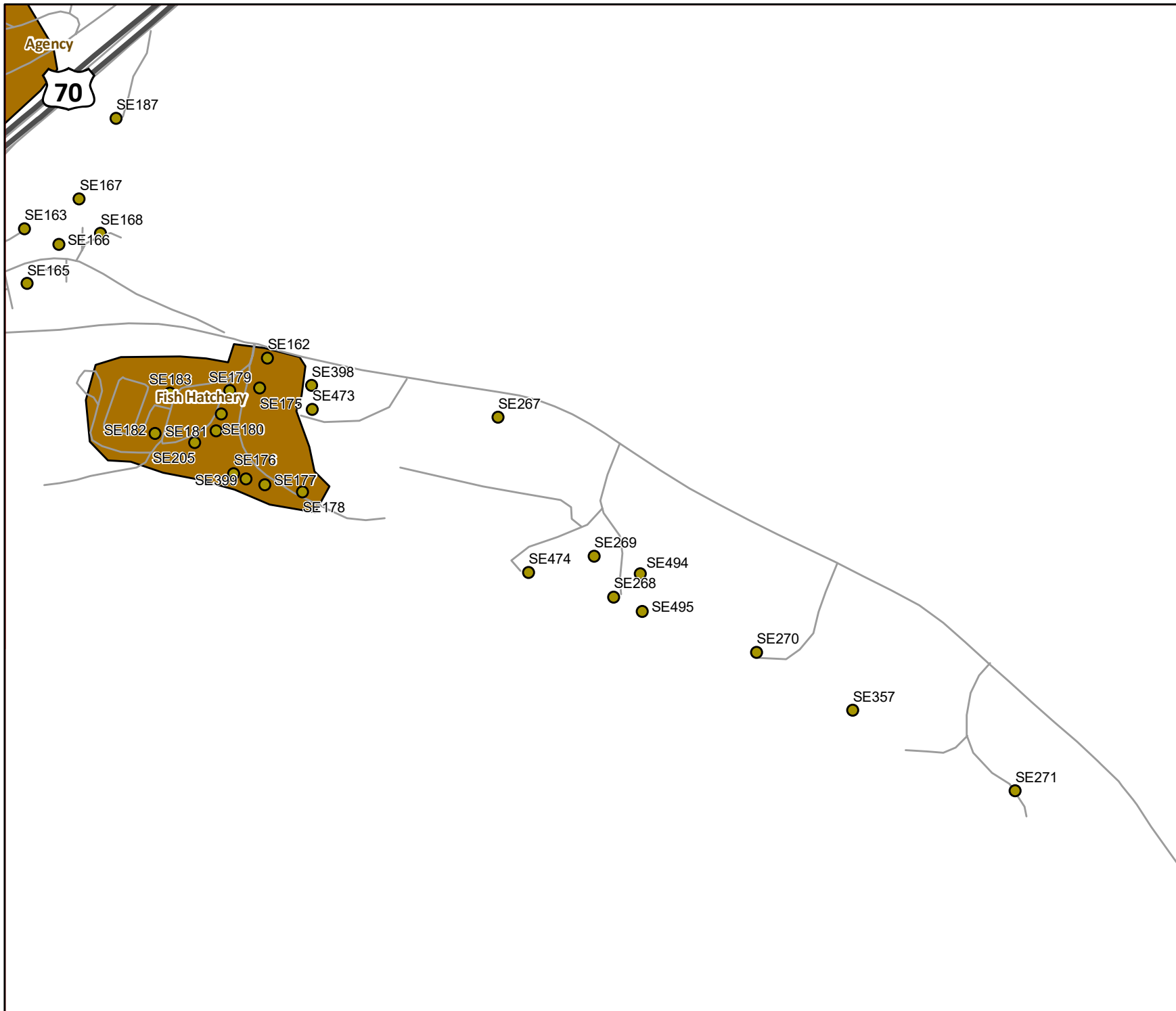
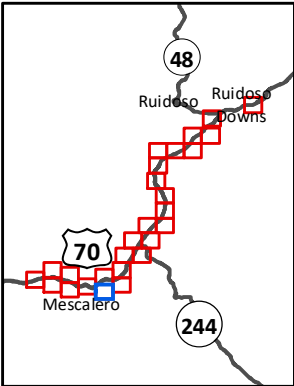


1:8,000



Structure Group Maps


- Structure
- Mile Marker
- Highways
- Roads
- Subdivisions



N


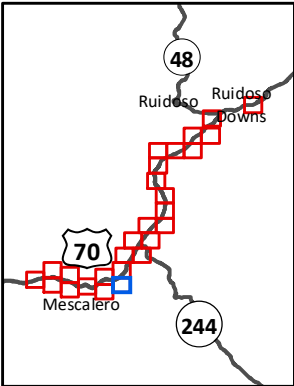


1:8,000



Structure Group Maps

- Structure
- Mile Marker
- Highways
- Roads
- Subdivisions



N



1:8,000

