

Incident Action Plan

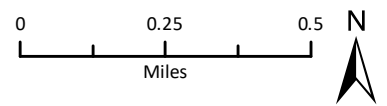
Soldier Canyon

NM-MEA-000454
6/13/2018 Day

Approx 1,270 acres
6/11/2018 0830 hrs

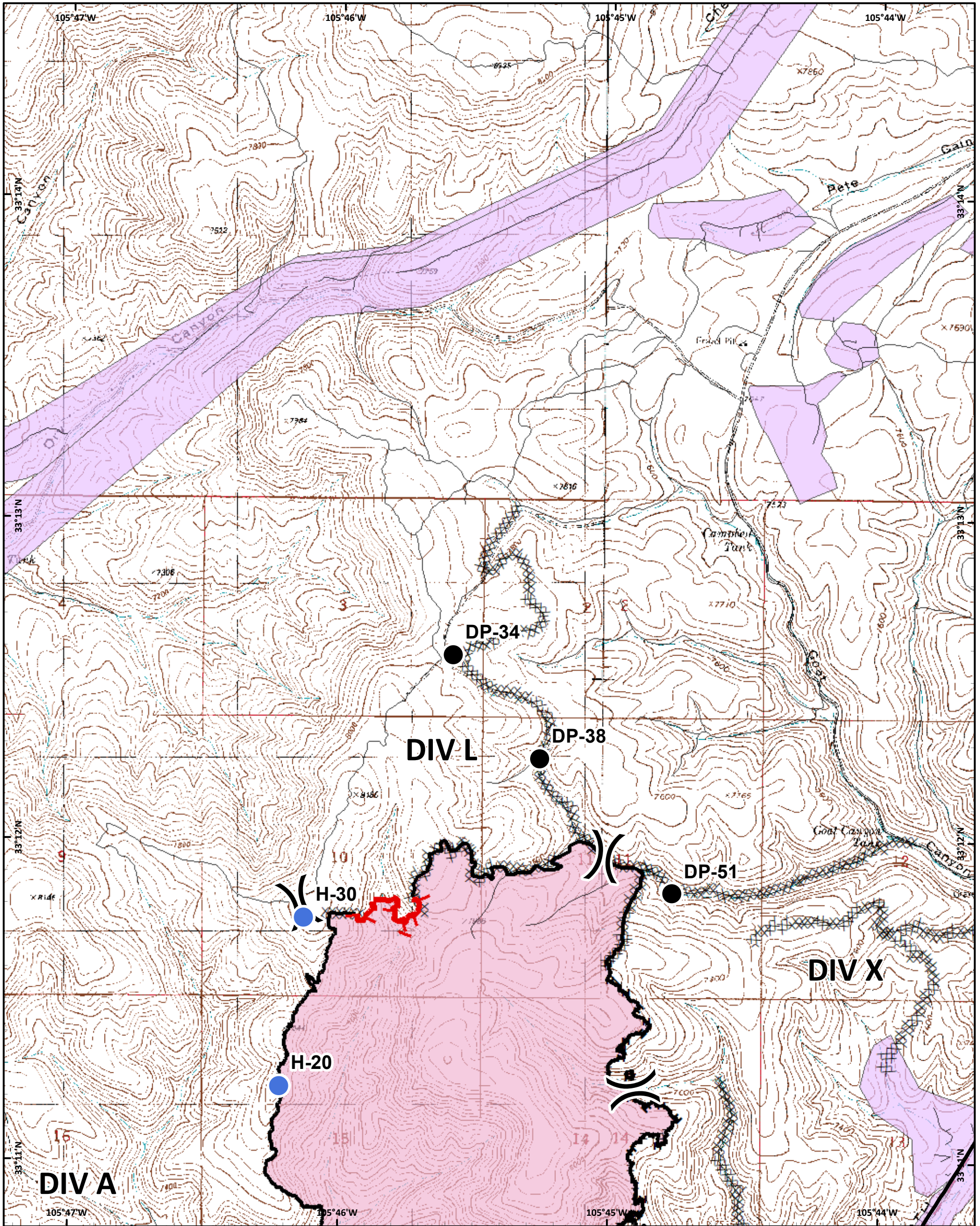
Coordinate System: NAD 1983 UTM Zone 13N
Datum: North American 1983
Prepared by: Evan Darrah
6/12/2018 1557 hrs

- | | | | | | |
|--|----------------|--|-------------------------|--|-------------------------------|
| | Dip Site | | Roads | | Wildfire Daily Fire Perimeter |
| | Drop Point | | Secondary Roads | | Value at Risk |
| | Helispot | | Uncontrolled Fire Edge | | |
| | Water Tank | | Completed Line | | |
| | Division Break | | Completed Dozer Line | | |
| | | | Completed Hand Line | | |
| | | | Access or Improved Road | | |
| | | | Completed Burnout | | |



Division Z





Incident Action Plan

Soldier Canyon

NM-MEA-000454

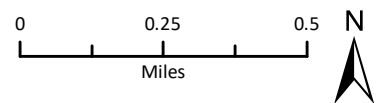
6/13/2018 Day

Approx 1,270 acres

6/11/2018 0830 hrs

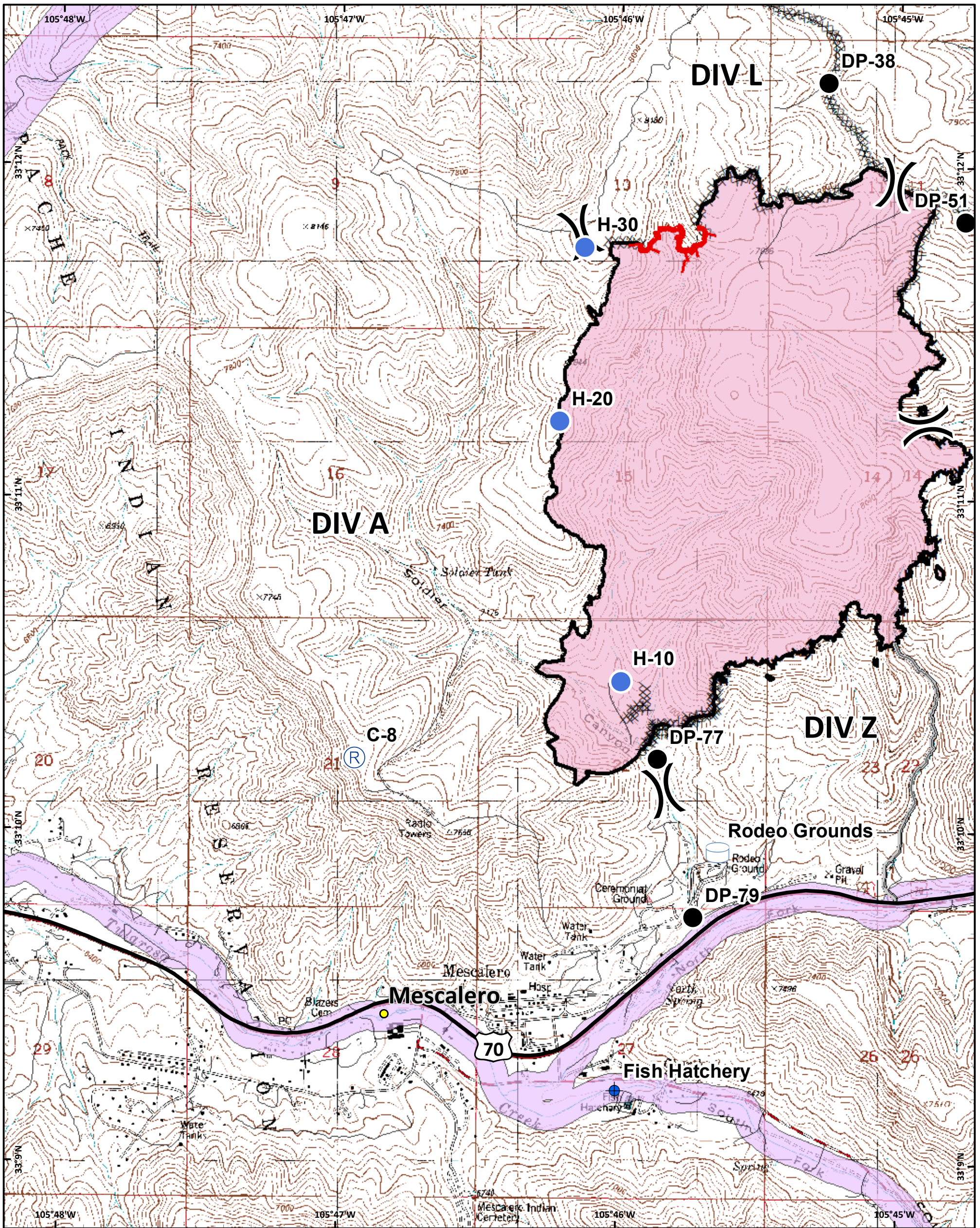
Coordinate System: NAD 1983 UTM Zone 13N
Datum: North American 1983
Prepared by: Evan Darrah
6/12/2018 1557 hrs

- | | | |
|------------------|-----------------------------|---------------------------------|
| ● Drop Point | — Roads | ■ Wildfire Daily Fire Perimeter |
| ● Helispot | — Secondary Roads | ■ Value at Risk |
| ⌋ Division Break | — Uncontrolled Fire Edge | |
| | — Completed Line | |
| | XXXXXX Completed Dozer Line | |
| | H - H Completed Hand Line | |
| | ⌋ Completed Burnout | |



Division L





Incident Action Plan

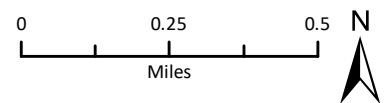
Soldier Canyon

NM-MEA-000454
6/13/2018 Day

Approx 1,270 acres
6/11/2018 0830 hrs

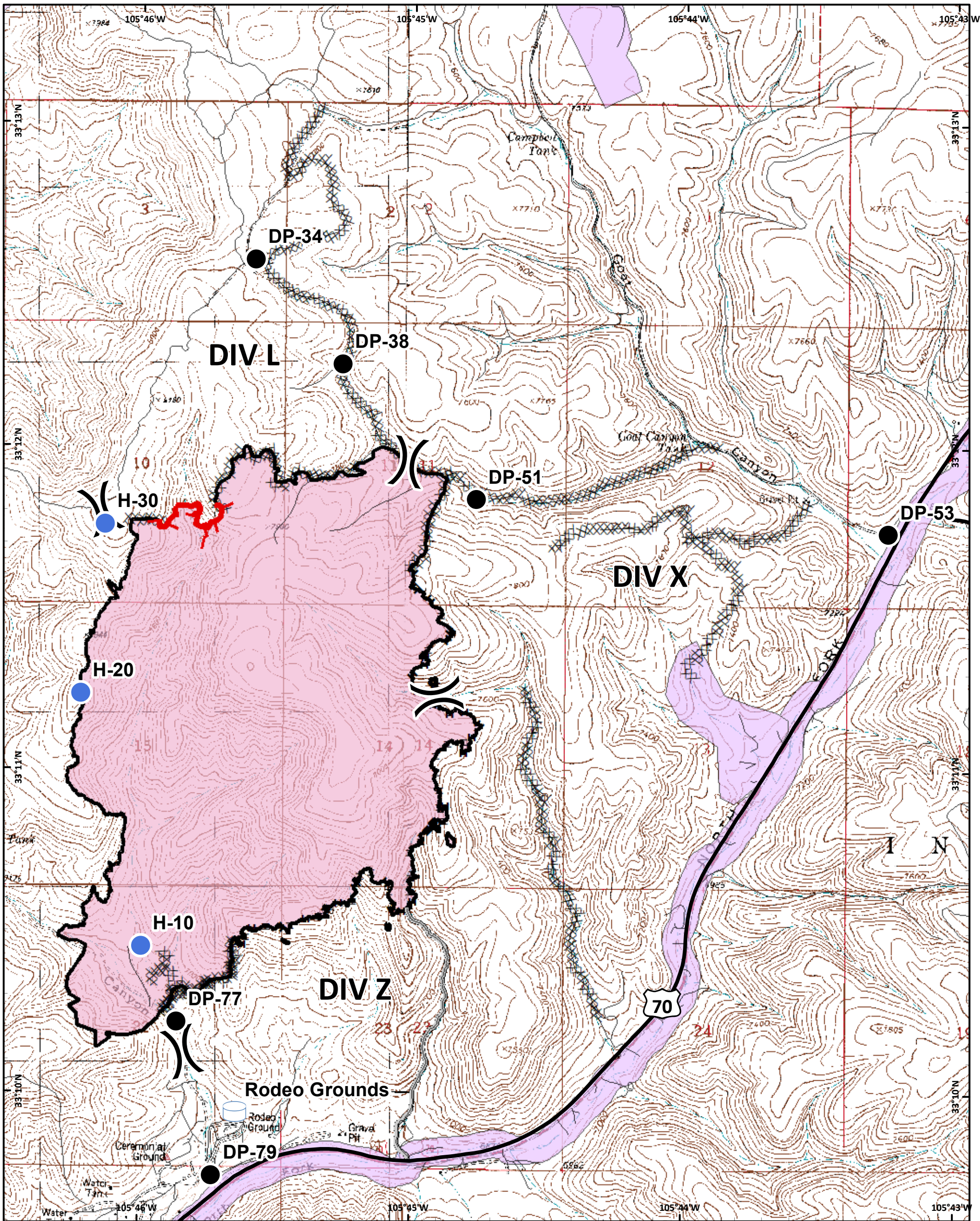
Coordinate System: NAD 1983 UTM Zone 13N
Datum: North American 1983
Prepared by: Evan Darrah
6/12/2018 1557 hrs

- | | | |
|----------------|---------------------------|-------------------------------|
| Places | Roads | Wildfire Daily Fire Perimeter |
| Dip Site | Secondary Roads | Value at Risk |
| Drop Point | Uncontrolled Fire Edge | |
| Helispot | Completed Line | |
| Repeater | Completed Dozer Line | |
| Water Tank | H - H Completed Hand Line | |
| Division Break | Access or Improved Road | |
| | Completed Burnout | |



Division A





Incident Action Plan

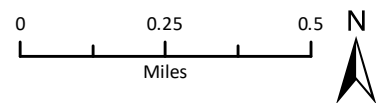
Soldier Canyon

NM-MEA-000454
6/13/2018 Day

Approx 1,270 acres
6/11/2018 0830 hrs

Coordinate System: NAD 1983 UTM Zone 13N
Datum: North American 1983
Prepared by: Evan Darrah
6/12/2018 1557 hrs

- | | | |
|------------------|-----------------------------|---------------------------------|
| ● Drop Point | — Roads | ■ Wildfire Daily Fire Perimeter |
| ● Helispot | — Secondary Roads | ■ Value at Risk |
| ⊕ Water Tank | — Uncontrolled Fire Edge | |
| ⌋ Division Break | — Completed Line | |
| | XXXXXX Completed Dozer Line | |
| | H - H Completed Hand Line | |
| | — Access or Improved Road | |
| | — Completed Burnout | |



Division X

