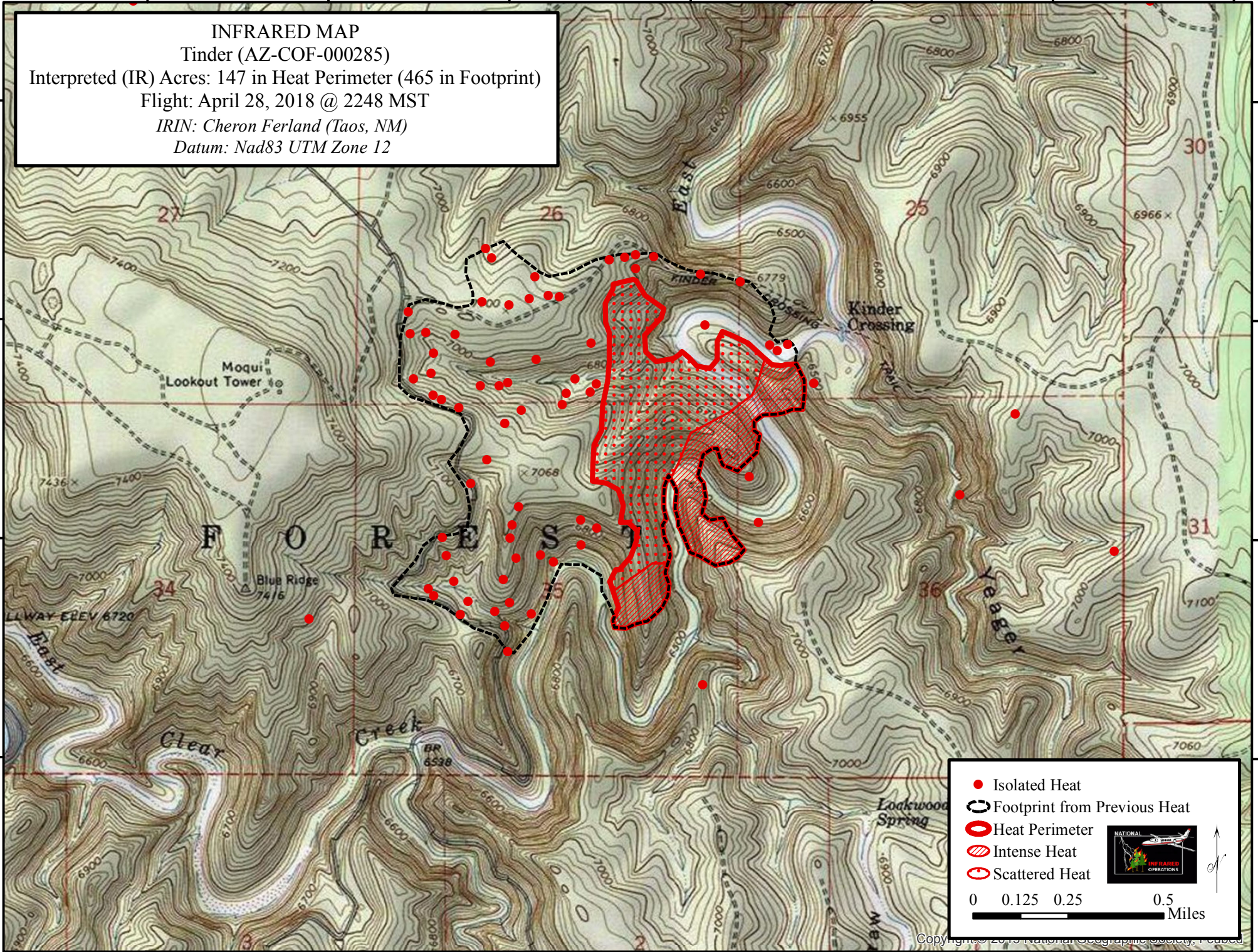




111°10'30"W 111°10'0"W 111°9'30"W 111°9'0"W 111°8'30"W 111°8'0"W 111°7'30"W

**INFRARED MAP**  
Tinder (AZ-COF-000285)  
Interpreted (IR) Acres: 147 in Heat Perimeter (465 in Footprint)  
Flight: April 28, 2018 @ 2248 MST  
IRIN: Cheron Ferland (Taos, NM)  
Datum: Nad83 UTM Zone 12

34°34'30"N  
34°34'0"N  
34°33'30"N  
34°33'0"N



- Isolated Heat
- Footprint from Previous Heat
- Heat Perimeter
- Intense Heat
- Scattered Heat

0 0.125 0.25 0.5 Miles

111°10'30"W 111°10'0"W 111°9'30"W 111°9'0"W 111°8'30"W 111°8'0"W 111°7'30"W