


111°10'30"W 111°9'30"W 111°8'30"W 111°7'30"W 111°6'30"W 111°5'30"W 111°4'30"W 111°3'30"W 111°2'30"W

34°40'30"N 34°39'30"N 34°38'30"N 34°37'30"N 34°36'30"N 34°35'30"N 34°34'30"N 34°33'30"N 34°32'30"N 34°31'30"N 34°30'30"N

 **INFRARED MAP**
 Tinder (AZ-COF-000285)
 Interpreted (IR) Acres: 12,628
 Flight: May 04, 2018 @ 0016 MST
 IRIN: Cheron Ferland (Taos, NM)
 Datum: Nad83 UTM Zone 12


111 8.596574 34 37.51236





111 10.393166 34 37.535415

111 2.937798 34 37.886828


111 10.465076 34 33.792628

111 4.193186 34 33.557585

 GIS Perimeter (5/2/2018 @ 2056)

-  Isolated Heat
-  Heat Perimeter
-  Intense Heat
-  Scattered Heat

0 0.375 0.75 1.5 Miles



Sources: Esri, HERE, Garmin, Intermap, increment P Corp., GEBCO, USGS, FAO, NPS, NRCAN, GeoBase, IGN, Kadaster NL, Ordnance Survey, Esri Japan, METI, Esri China (Hong Kong), swisstopo, © OpenStreetMap contributors, and the GIS User Community

111°10'30"W 111°9'30"W 111°8'30"W 111°7'30"W 111°6'30"W 111°5'30"W 111°4'30"W 111°3'30"W 111°2'30"W