
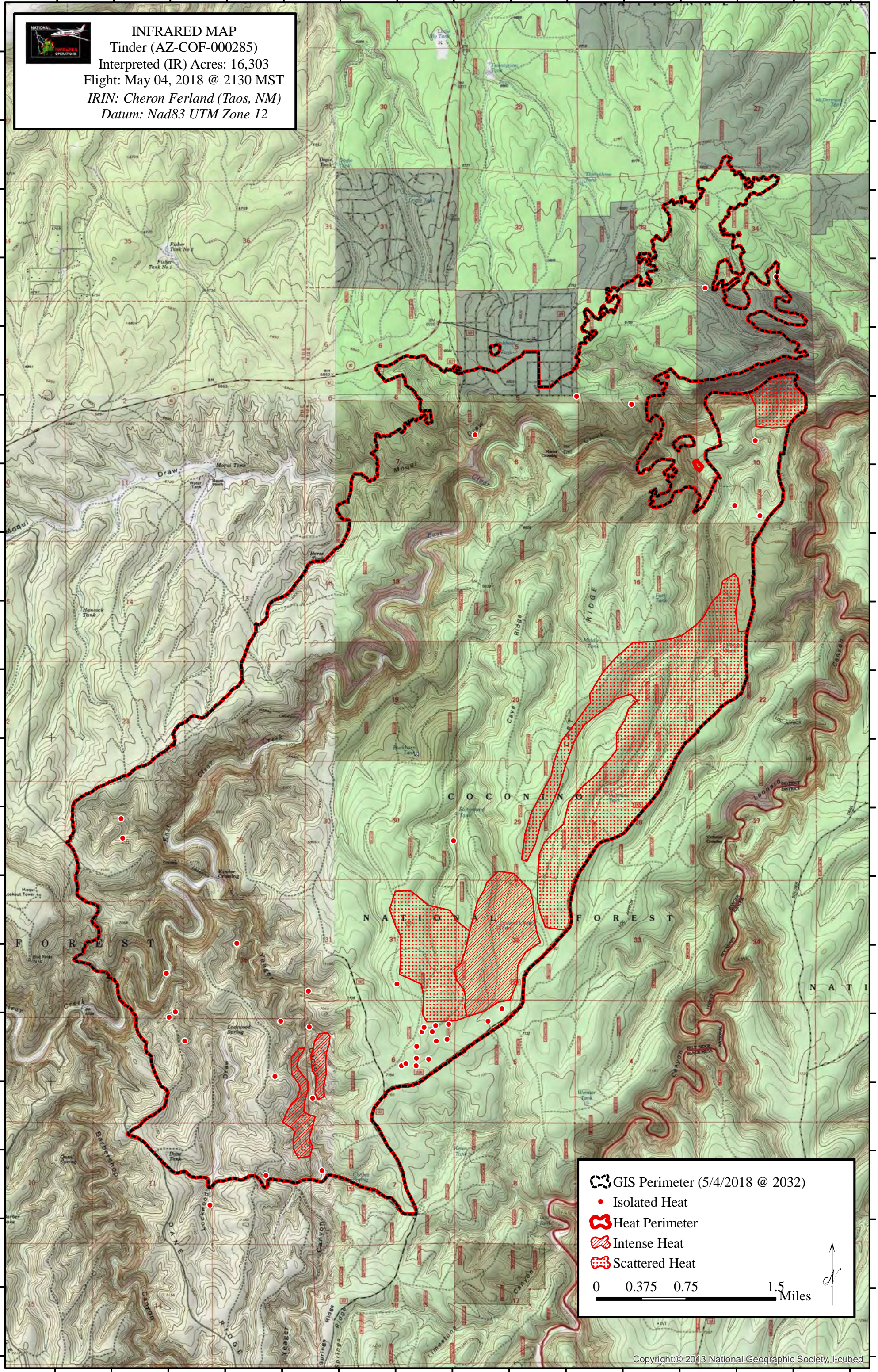







111°10'0"W 111°9'0"W 111°8'0"W 111°7'0"W 111°6'0"W 111°5'0"W 111°4'0"W 111°3'0"W

34°40'0"N
34°39'30"N
34°39'0"N
34°38'30"N
34°38'0"N
34°37'30"N
34°37'0"N
34°36'30"N
34°36'0"N
34°35'30"N
34°35'0"N
34°34'30"N
34°34'0"N
34°33'30"N
34°33'0"N
34°32'30"N
34°32'0"N
34°31'30"N
34°31'0"N
34°30'30"N




INFRARED MAP
Tinder (AZ-COF-000285)
Interpreted (IR) Acres: 16,303
Flight: May 04, 2018 @ 2130 MST
IRIN: Cheron Ferland (Taos, NM)
Datum: Nad83 UTM Zone 12



 GIS Perimeter (5/4/2018 @ 2032)
 Isolated Heat
 Heat Perimeter
 Intense Heat
 Scattered Heat

0 0.375 0.75 1.5 Miles



111°10'0"W 111°9'0"W 111°8'0"W 111°7'0"W 111°6'0"W 111°5'0"W 111°4'0"W 111°3'0"W