

105°10'0"W 105°9'0"W 105°8'0"W 105°7'0"W 105°6'0"W 105°5'0"W 105°4'0"W 105°3'0"W 105°2'0"W 105°1'0"W 105°0'0"W 104°59'0"W 104°58'0"W 104°57'0"W 104°56'0"W 104°55'0"W 104°54'0"W 104°53'0"W


36°36'0"N 36°35'0"N 36°34'0"N 36°33'0"N 36°32'0"N 36°31'0"N 36°30'0"N 36°29'0"N 36°28'0"N





**Ute Park Fire
(NM-N2S-000285)
Infrared Map**


Infrared Map: 06/04/2018
 Imagery Date: 06/03/2018
 Imagery Time: 2218 MDT
 Interpreted Acres: 33,245
 IRIN: Daniel LeVrier

Ute Park

Cimarron



-  Isolated Heat Sources
-  Scattered Heat
-  Intense Heat
-  Heat Perimeter



Esri, HERE, Garmin, © OpenStreetMap contributors, and the GIS user community, Source: Esri, DigitalGlobe, GeoEye, Earthstar Geographics, CNES/Airbus DS, USDA, USGS, AeroGRID, IGN, and the GIS User Community

105°10'0"W 105°9'0"W 105°8'0"W 105°7'0"W 105°6'0"W 105°5'0"W 105°4'0"W 105°3'0"W 105°2'0"W 105°1'0"W 105°0'0"W 104°59'0"W 104°58'0"W 104°57'0"W 104°56'0"W 104°55'0"W 104°54'0"W 104°53'0"W