






# Ute Park Fire (NM-N2S-000285) Infrared Map

Infrared Map: 06/04/2018  
Imagery Date: 06/03/2018  
Imagery Time: 2218 MDT  
Interpreted Acres: 33,245  
IRIN: Daniel LeVrier

-  Isolated Heat Sources
-  Scattered Heat
-  Intense Heat
-  Heat Perimeter



Sources: Esri, HERE, Garmin, Intermap, increment P Corp., GEBCO, USGS, FAO, NPS, NRCAN, GeoBase, IGN, Kadaster NL, Ordnance Survey, Esri Japan, METI, Esri China (Hong Kong), swisstopo, © OpenStreetMap contributors, and the GIS User Community, Esri, HERE, Garmin, © OpenStreetMap contributors, and the GIS user community