

105°10'0"W 105°9'0"W 105°8'0"W 105°7'0"W 105°6'0"W 105°5'0"W 105°4'0"W 105°3'0"W 105°2'0"W 105°1'0"W 105°0'0"W 104°59'0"W 104°58'0"W 104°57'0"W 104°56'0"W 104°55'0"W 104°54'0"W 104°53'0"W


36°36'0"N  
36°35'0"N  
36°34'0"N  
36°33'0"N  
36°32'0"N  
36°31'0"N  
36°30'0"N  
36°29'0"N  
36°28'0"N





36°36'0"N  
36°35'0"N  
36°34'0"N  
36°33'0"N  
36°32'0"N  
36°31'0"N  
36°30'0"N  
36°29'0"N  
36°28'0"N

**Ute Park Fire  
(NM-N2S-000285)  
Infrared Map**

Infrared Map: 06/06/2018  
 Imagery Date: 06/05/2018  
 Imagery Time: 2000 MDT  
 Interpreted Acres: 36,700  
 IRIN: Daniel LeVrier

**Legend**



-  Isolated Heat Sources
-  Scattered Heat
-  Intense Heat
-  Heat Perimeter

