





# Ute Park Fire (NM-N2S-000285) Infrared Map

Infrared Map: 06/12/2018  
Imagery Date: 06/11/2018  
Imagery Time: 2259 MDT  
Interpreted Acres: 36,740  
IRIN: Daniel LeVrier



### Legend

-  Isolated Heat Sources
-  Scattered Heat
-  Heat Perimeter



Source: Esri, DigitalGlobe, GeoEye, Earthstar Geographics, CNES/Airbus DS, USDA, USGS, AeroGRID, IGN, and the GIS User Community