
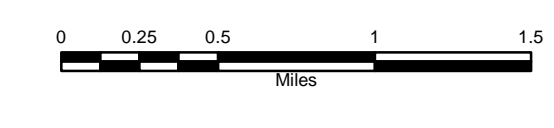
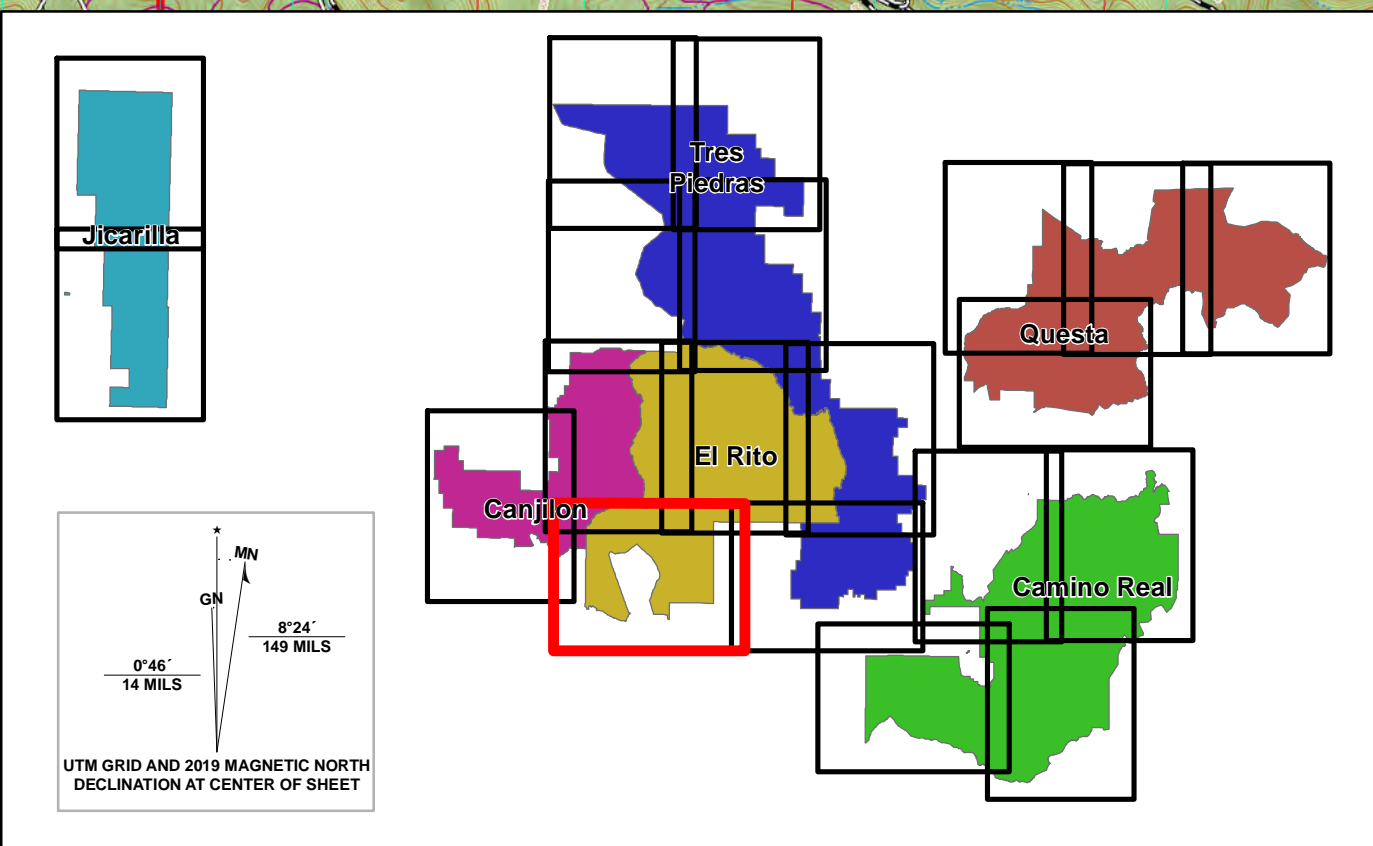


South El Rito Carson National Forest

- Road Mileposts
- FS Road Open to Public
- Transmission Line
- Transmission Structure
- Gate
- Trail
- BLM Unpaved Road
- Carson Unclassified Travel Routes



1:30,000
ATTENTION
This product is reproduced from geospatial information processed by the U.S. Department of Agriculture, Forest Service. GIS data and product accuracy may vary. They may be affected by changes in source data accuracy, accuracy of geospatial data, and/or product processing. The user assumes all responsibility for the use of this product. For more information, contact the National Forest Inventory and Planning Division, 2025 G Street, NW, Washington, DC 20250. Date: 01/11/2019



T26N
T25N
T24N
T23N
T22N

T26N
T25N
T24N
T23N
T22N

R4E R5E R6E R7E R8E

R4E R5E R6E R7E R8E