
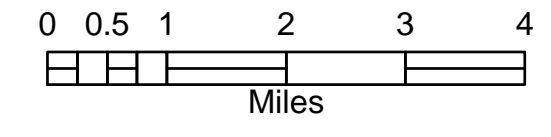



MVUM 2022 - Admin Use

Santa Fe National Forest Westside

Legend

- Roads**
 - Open to All Vehicles
 - Open to Highway Legal Vehicles
 - Other Public Road
 - Road Not Open to Public
- Motorized Trail**
 - Motorized $\leq 50''$
 - Motorcycle
- Seasonally Open Route
- Motorized Camp Corridor
- MVUM Travel Area
- Route Unclassified
- Gate (May Be Locked)
- Milepost (May Not Be Signed)



ATTENTION
This product is reproduced from geospatial information prepared by the U.S. Department of Agriculture, Forest Service. GIS data and product accuracy may vary. They may be developed from sources of differing accuracy, accurate only at certain scales, based on modeling or interpretation, incorporate white being created or revised, etc. Using GIS products for purposes other than those for which they were created, may yield inaccurate or misleading results. The Forest Service reserves the right to correct, update, modify, or replace GIS products without notification. This map is not a legal land line or ownership document. Public lands are subject to change and may have access restrictions, modify with local offices. Roads and trails shown on non-USFS lands may not have public easement. Obtain permission before entering private land. For more information, contact: Santa Fe National Forest (505)438-5300. Data Projection: UTM Zone 12 NAD83. T:\SFNF\SantaFe\Program\740\Geometric\GIS\MVUM\MVUMMXD S:\NF\SOC\B\J\Date: 3/4/2022

