
















Badger Springs Fire Briefing Map

AZ-PHD-000686
June 22, 019 - Day Shift

-  Division Break
-  Helibase
-  Staging Area
-  Uncontrolled Fire Edge
-  Completed Line
-  Wildfire Daily Fire Perimeter
-  Other
-  Road
-  Primitive Road
-  BLM Route
-  Bureau of Land Management
-  County
-  Private
-  State
-  US Forest Service

