




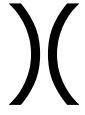



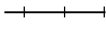






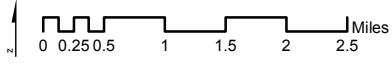
Planning Map

Castle Fire
AZ-KNF-000499
July 22, 2019 Day
Operational Period

Approx 581 ac

-  Dip Site
-  Drop Point
-  Fire Origin
-  Helispot
-  Water Source
-  Division Break
-  Uncontrolled Fire Edge
-  Completed Dozer Line
-  Powerline
-  Fence
-  Wildfire Daily Fire Perimeter
-  Road
-  Planning Area
-  Planting

NAD 1983 UTM 12N
Decimal Degrees Minutes
Prepared by R. Grow
July 21 2019, 2030 hrs



This product is reproduced from geospatial information prepared by the Kaibab National Forest. Geospatial information and GIS product accuracy may vary. Using GIS products for purposes other than those for which they were created may yield inaccurate or misleading results. Kaibab National Forest reserves the right to correct, update, modify or replace GIS products without notification.