














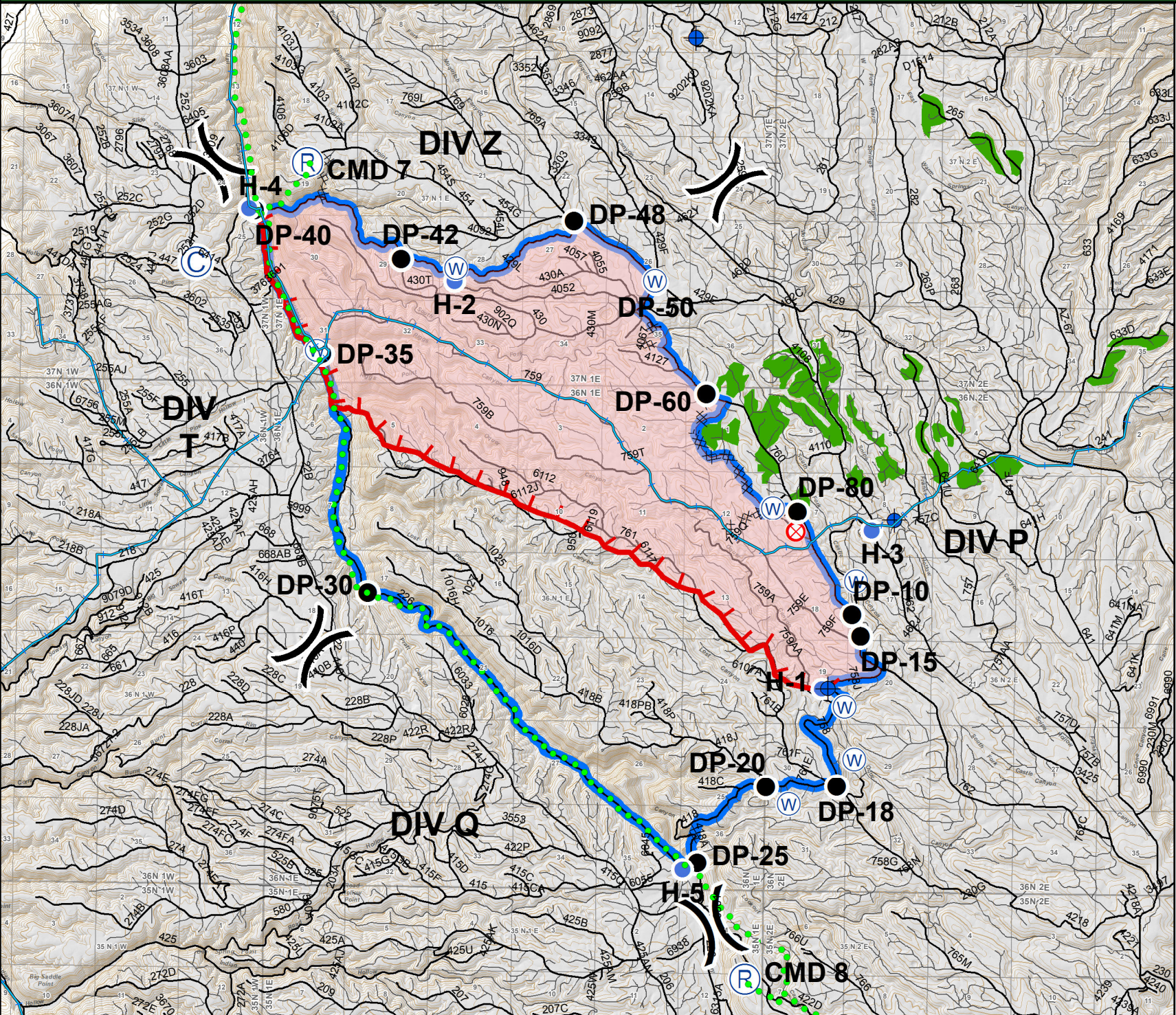


Planning Map

Castle Fire
AZ-KNF-000499
Aug. 2nd, 2019 Day
Operational Period

Approx 10,800 ac

-  Spike Camp
-  Dip Site
-  Drop Point
-  Fire Origin
-  Helispot
-  Repeater
-  Water Source
-  Division Break
-  Uncontrolled Fire Edge
-  Completed Dozer Line
-  Wildfire Daily Fire Perimeter
-  Fence
-  Powerline
-  Planning Area
-  Planting



NAD 1983 UTM 12N
Decimal Degrees Minutes
Prepared by R. Grow
Aug. 2nd 2019, 1330 hrs

This product is reproduced from geospatial information prepared by the Kaibab National Forest. Geospatial information and GIS product accuracy may vary. Using GIS products for purposes other than those for which they were created may yield inaccurate or misleading results. Kaibab National Forest reserves the right to correct, update, modify or replace GIS products without notification.