















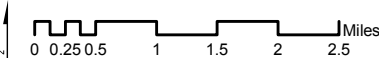
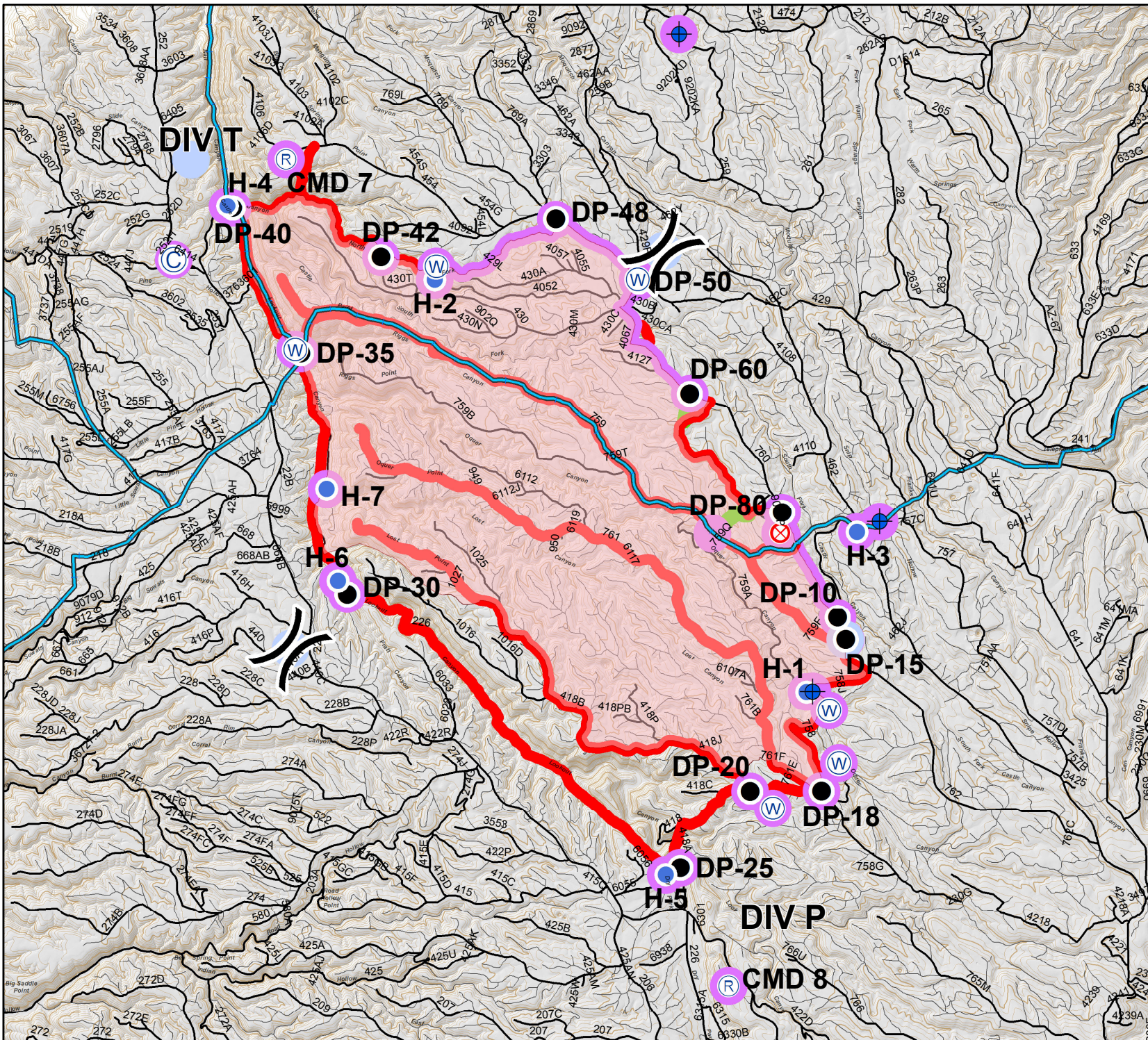


Suppression Repair Map

Castle Fire
 AZ-KNF-000499
 Aug. 8nd, 2019 Day
 Operational Period

Approx 16,538 ac

-  No Repair Needed
-  Unknown
-  Completed - Inspected
-  Repair Needed
-  Unknown
-  Spike Camp
-  Dip Site
-  Drop Point
-  Fire Origin
-  Helispot
-  Repeater
-  Water Source
-  Division Break
-  Fence
-  Wildfire Daily Fire Perimeter
-  Road



NAD 1983 UTM 12N - Degrees Decimal Minutes
 Prepared by J. Ouzts - Aug. 7st 2019, 2151 hrs

This product is reproduced from geospatial information prepared by the Kaibab National Forest. Geospatial information and GIS product accuracy may vary. Using GIS products for purposes other than those for which they were created may yield inaccurate or misleading results. Kaibab National Forest reserves the right to correct, update, modify or replace GIS products without notification.