


112°32'0"W 112°31'0"W 112°30'0"W 112°29'0"W 112°28'0"W 112°27'0"W 112°26'0"W 112°25'0"W 112°24'0"W 112°23'0"W 112°22'0"W



**CELLAR FIRE**  
**AZ-PNF-000961**  
Infrared Interpretation  
Date of Imagery: 07/22/2019 0002 MST  
7,512 Acres




34°19'0"N  
34°18'0"N  
34°17'0"N  
34°16'0"N  
34°15'0"N  
34°14'0"N

34°19'0"N  
34°18'0"N  
34°17'0"N  
34°16'0"N  
34°15'0"N  
34°14'0"N



-  Heat Perimeter
-  Isolated Heat Source

UTM Zone 12 NAD83  
Map Produced: 07/22/2019 0430 MST  
IRIN: Elsa Hucks



Source: Esri, DigitalGlobe, GeoEye, Earthstar Geographics, CNES/Airbus DS, USDA, USGS, AeroGRID, IGN, and the GIS User Community