


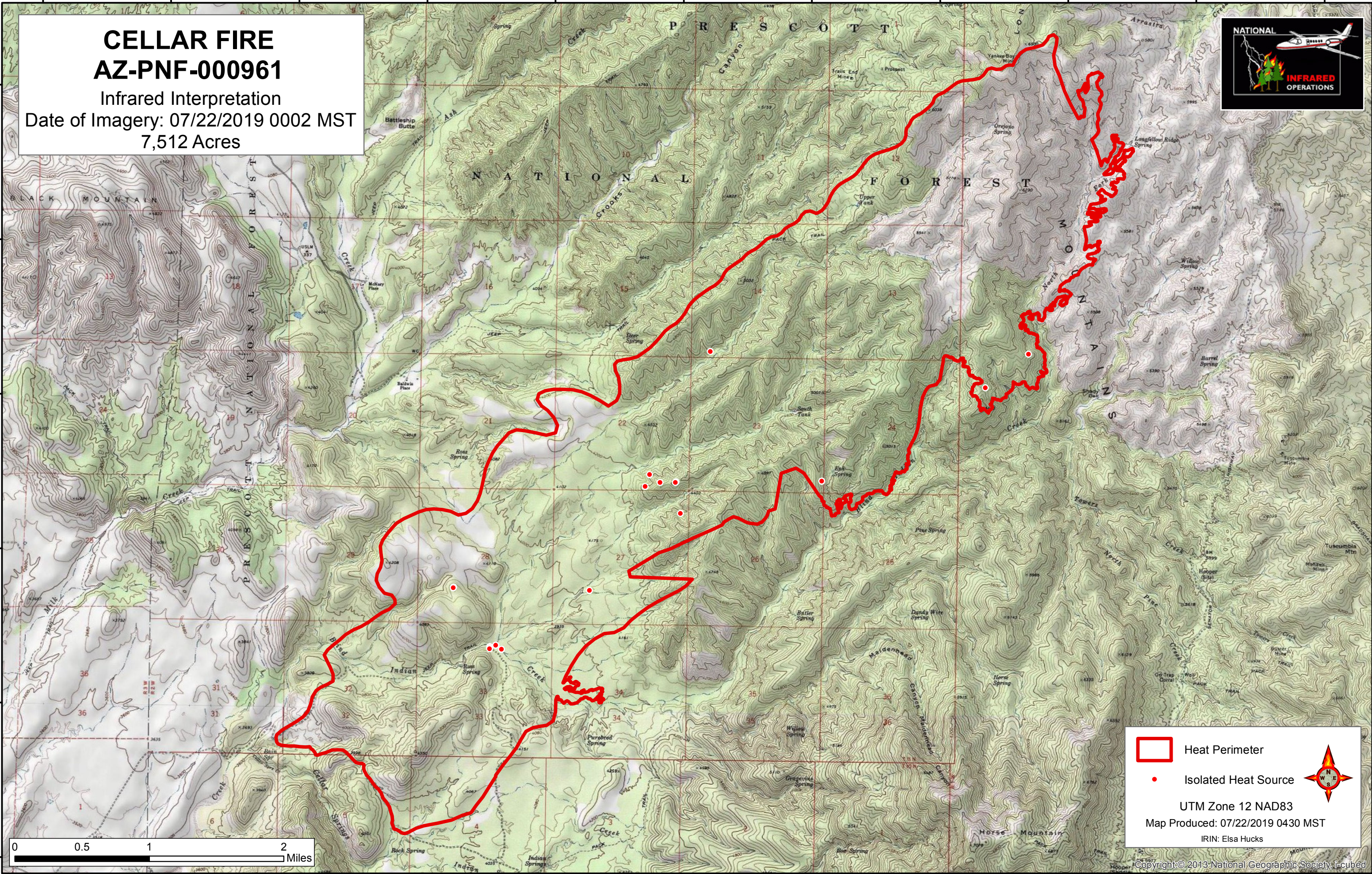
112°32'0"W 112°31'0"W 112°30'0"W 112°29'0"W 112°28'0"W 112°27'0"W 112°26'0"W 112°25'0"W 112°24'0"W 112°23'0"W 112°22'0"W


CELLAR FIRE
AZ-PNF-000961
Infrared Interpretation
Date of Imagery: 07/22/2019 0002 MST
7,512 Acres




34°19'0"N
34°18'0"N
34°17'0"N
34°16'0"N
34°15'0"N
34°14'0"N


34°19'0"N
34°18'0"N
34°17'0"N
34°16'0"N
34°15'0"N
34°14'0"N



 Heat Perimeter

 Isolated Heat Source

UTM Zone 12 NAD83
Map Produced: 07/22/2019 0430 MST
IRIN: Elsa Hucks



112°32'0"W 112°31'0"W 112°30'0"W 112°29'0"W 112°28'0"W 112°27'0"W 112°26'0"W 112°25'0"W 112°24'0"W 112°23'0"W 112°22'0"W