











# Planning Map

**Ikes Fire**  
AZ-KNF-000053  
Aug 15th, 2019 Day  
Operational Period

Approx 1535 Acres


-  Uncontrolled Fire Edge
-  Completed Dozer Line
-  Completed Hand Line
-  Fence
-  Drop Point
-  Helispot
-  Sling Site
-  Water Source
-  Division Break

 Wildfire Daily Fire Perimeter


### Fire History

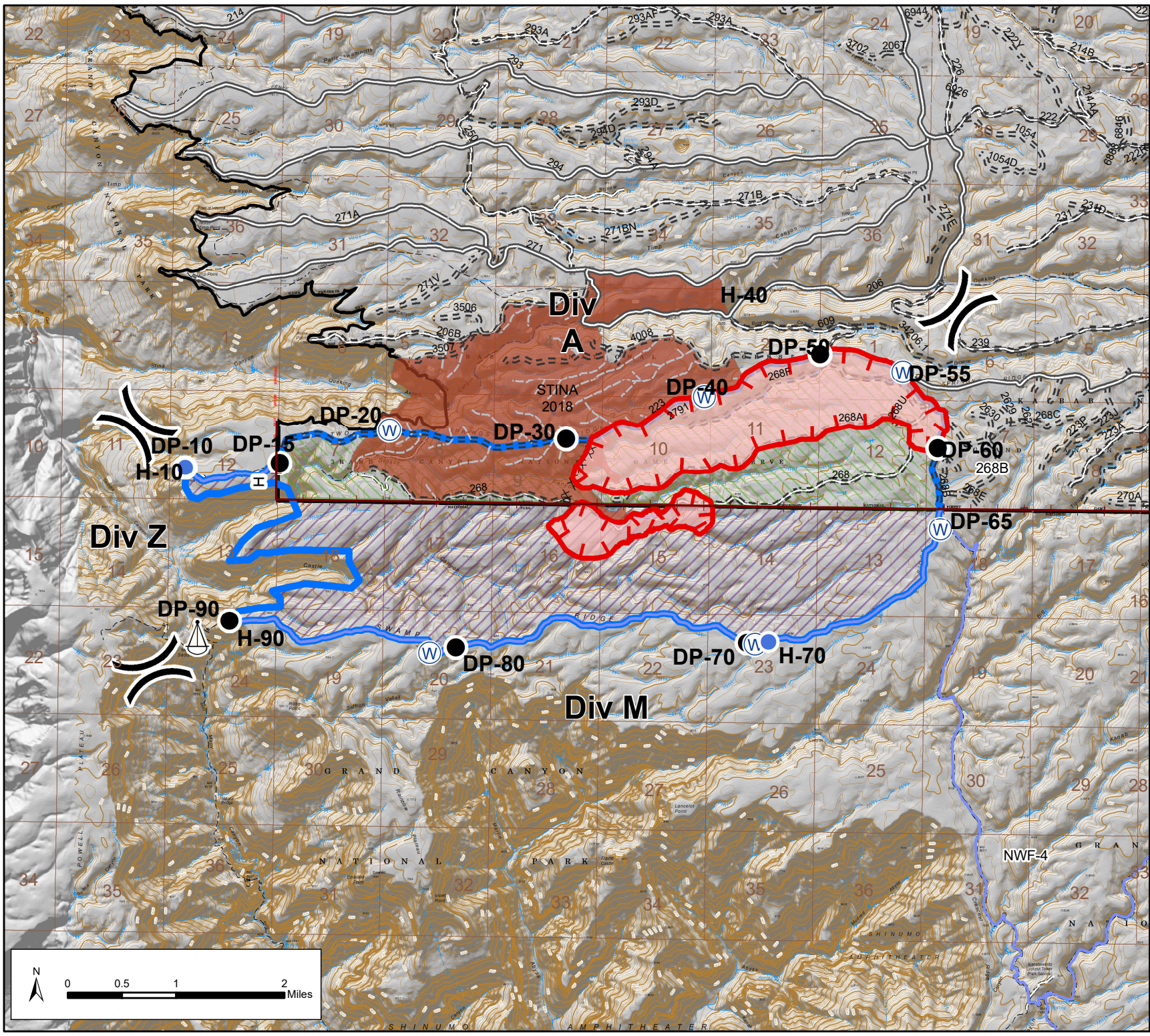
 2018

### Ownership

 NPS - 4452 ac

 USFS - 3333 ac

 Planning Area - 7785 ac



NAD 1983 UTM 12N  
Degrees Decimal Minutes  
Prepared by J. Ouzts  
Aug 14th 2019  
2009 Hours