

106°57'0"W

106°56'0"W

106°55'0"W

106°54'0"W

106°53'0"W

Naranjo Fire (NM-SNF-000250) Infrared Map


Infrared Map: 07/10/2019
 Imagery Date: 07/10/2019
 Imagery Time: 0054 MDT
 Interpreted Acres: 700 acres
 IRIN: Daniel LeVrier

36°10'0"N




36°10'0"N

36°9'0"N

36°9'0"N



Legend

-  Heat Perimeter
-  Intense Heat
-  Scattered Heat

0 0.25 0.5 1 Miles



Source: Esri, DigitalGlobe, GeoEye, Earthstar Geographics, CNES/Airbus DS, USDA, USGS, AeroGRID, IGN, and the GIS User Community

106°57'0"W

106°56'0"W

106°55'0"W

106°54'0"W

106°53'0"W