

**Pine Lodge IAP Index**  
**NM-LNF-000249**

**Day Operational Period**  
**6/26/2019**



GIS Acres 9,053  
6/25/2019 0157

Aerial Hazard

Camp

Dip Site

Drop Point

Fire Station

Gate

Helispot

Verizon Service

Mobile Weather Unit

Repeater

Safety Zone

Water Source

Value at Risk

Division Break

Uncontrolled Fire Edge

Completed Line

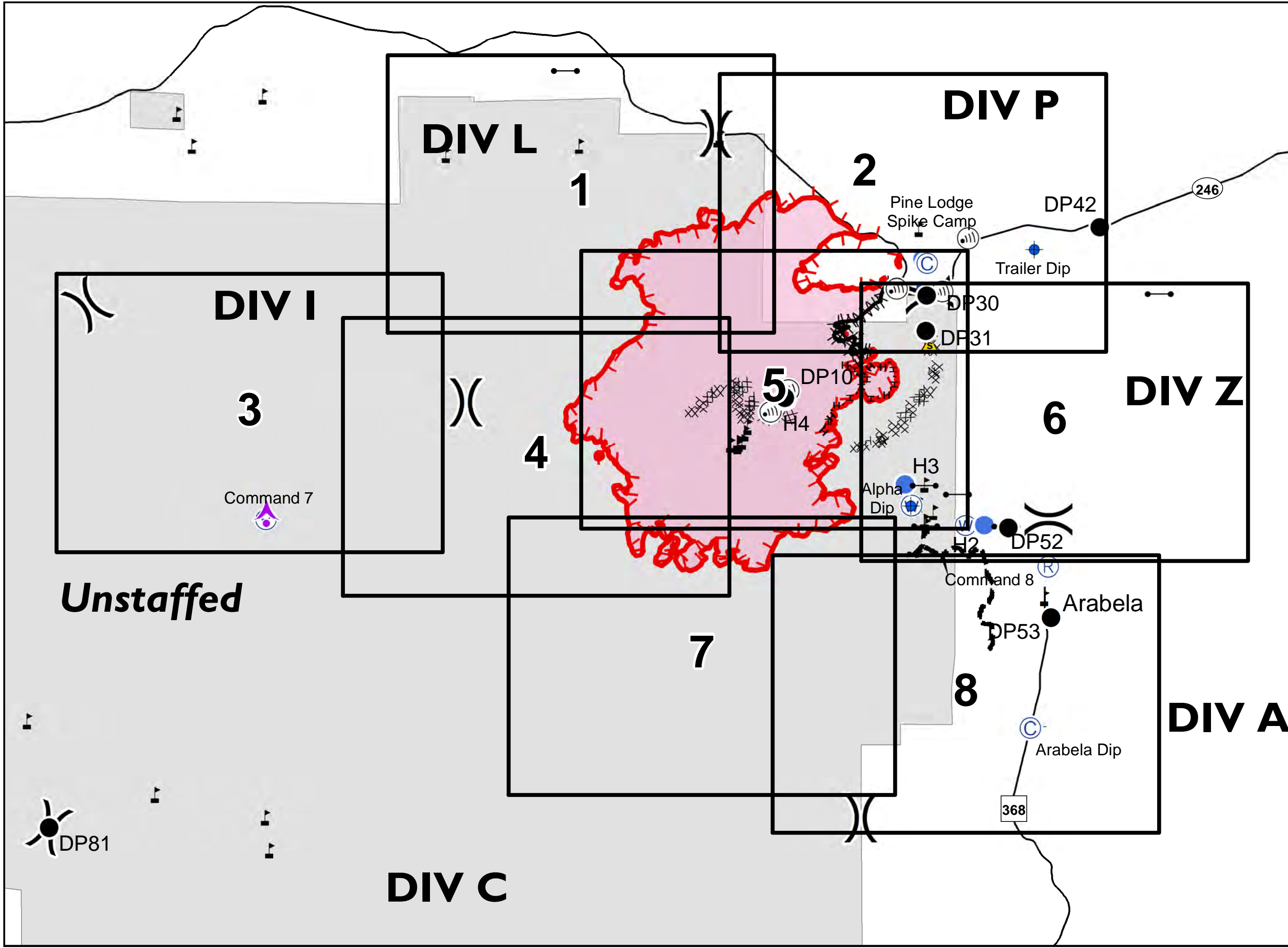
Completed Dozer Line

Wildfire Daily Fire Perimeter

National Forest



NAD 83 UTM Zone 13N  
SW IMT 5 GIS 6/25/2019 11:11:45 PM

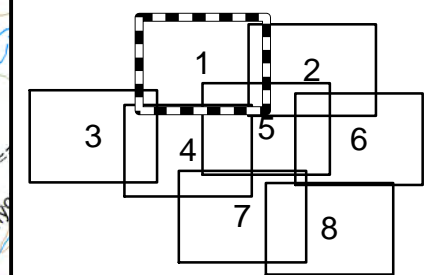




















**Unstaffed**

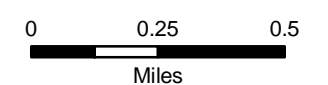
**Pine Lodge IAP**  
**NM-LNF-000249**  
**Day Operational Period**  
**6/26/2019**



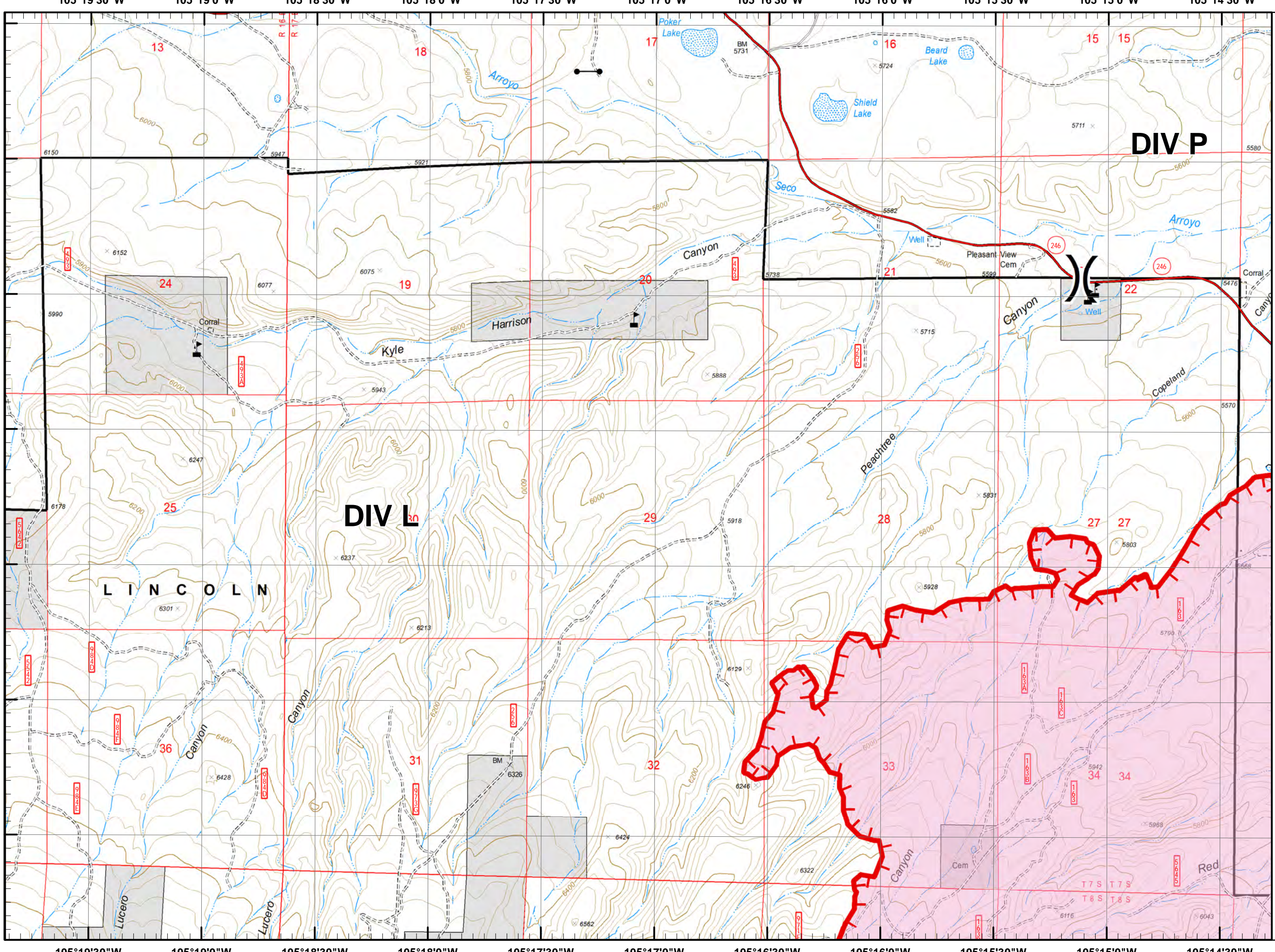
Page 1 of 8

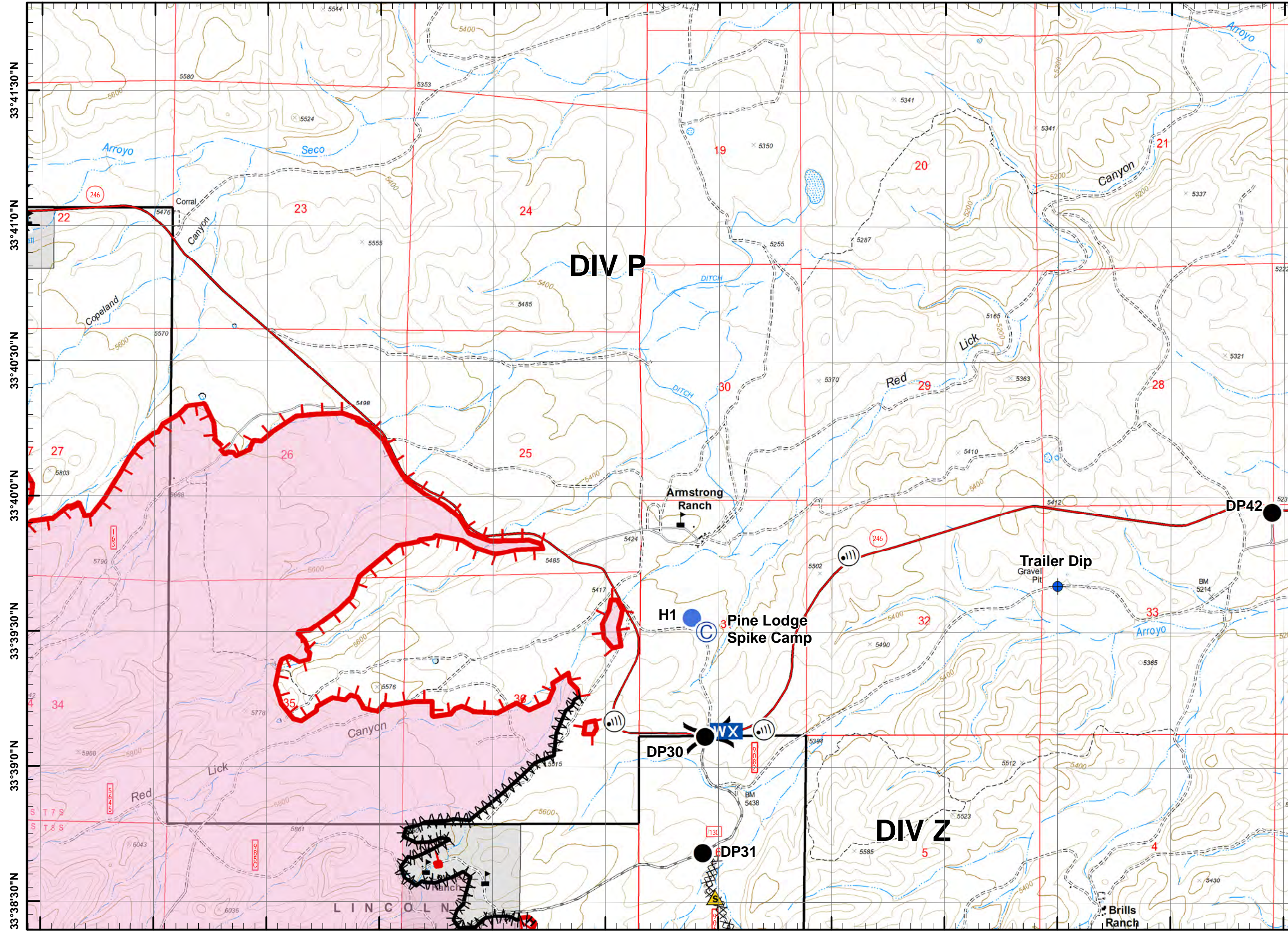


-  Aerial Hazard
-  Camp
-  Dip Site
-  Drop Point
-  Fire Station
-  Gate
-  Helispot
-  Verizon Service
-  Mobile Weather Unit
-  Repeater
-  Safety Zone
-  Water Source
-  Value at Risk
-  Division Break
-  Uncontrolled Fire Edge
-  Completed Line
-  Completed Dozer Line
-  Wildfire Daily Fire Perimeter



NAD 83 UTM Zone 13N  
 SW IMT 5 GIS 6/25/2019 11:17:33 PM

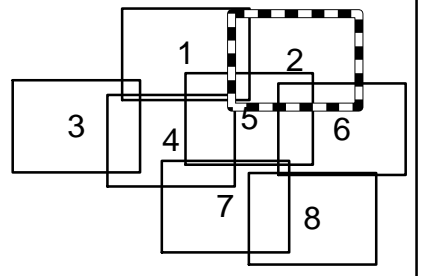




### Pine Lodge IAP NM-LNF-000249 Day Operational Period 6/26/2019

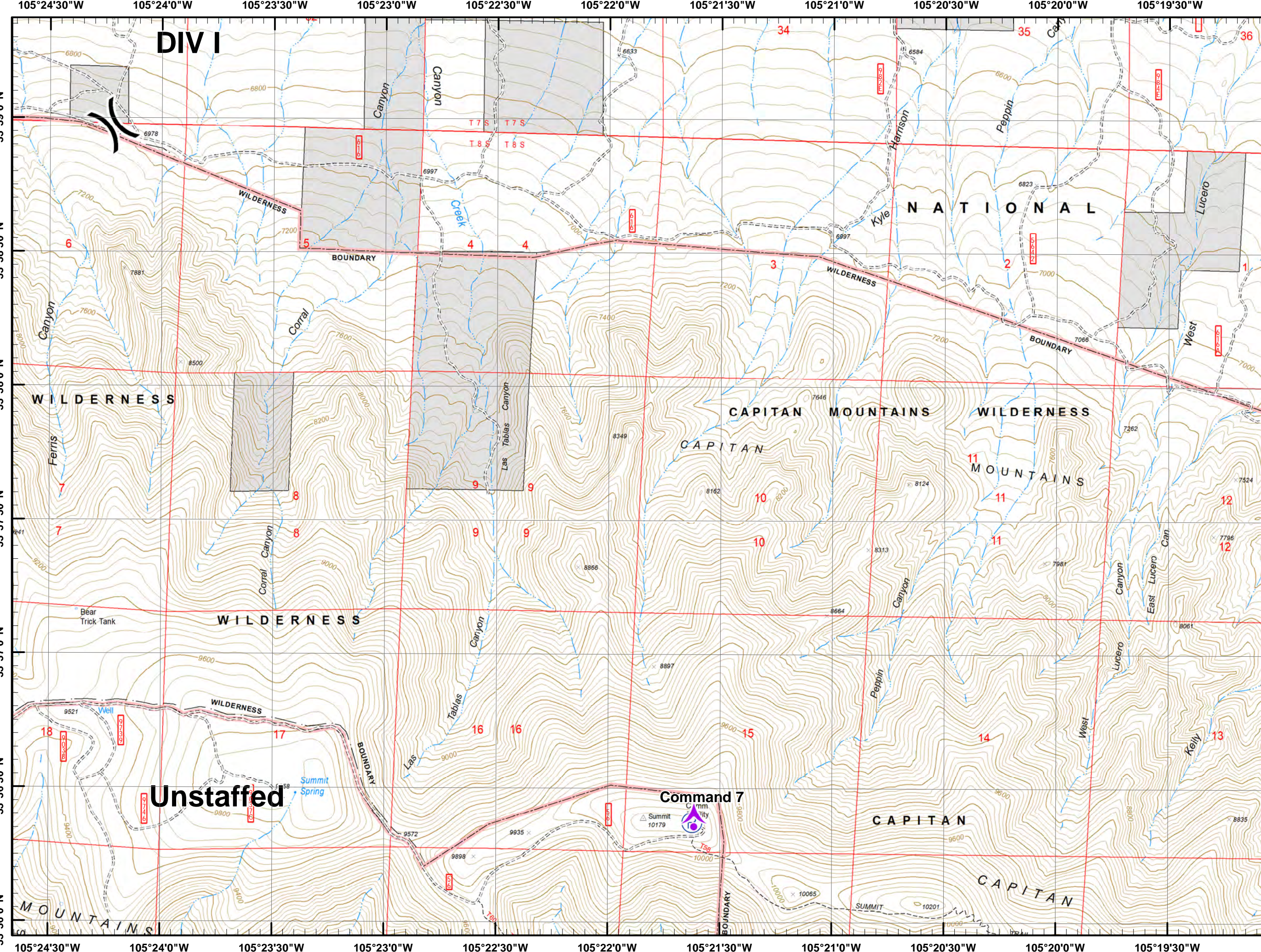


Page 2 of 8



- Aerial Hazard
- Camp
- Dip Site
- Drop Point
- Fire Station
- Gate
- Helispot
- Verizon Service
- Mobile Weather Unit
- Repeater
- Safety Zone
- Water Source
- Value at Risk
- Division Break
- Uncontrolled Fire Edge
- Completed Line
- Completed Dozer Line
- Wildfire Daily Fire Perimeter

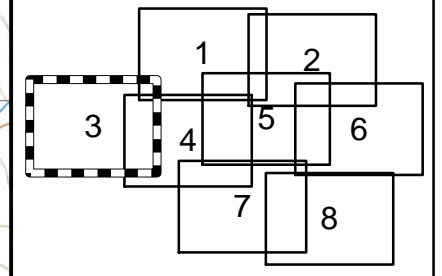






















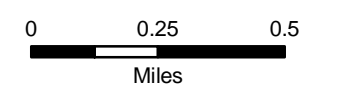
**Pine Lodge IAP**  
**NM-LNF-000249**  
 Day Operational Period  
 6/26/2019



Page 3 of 8

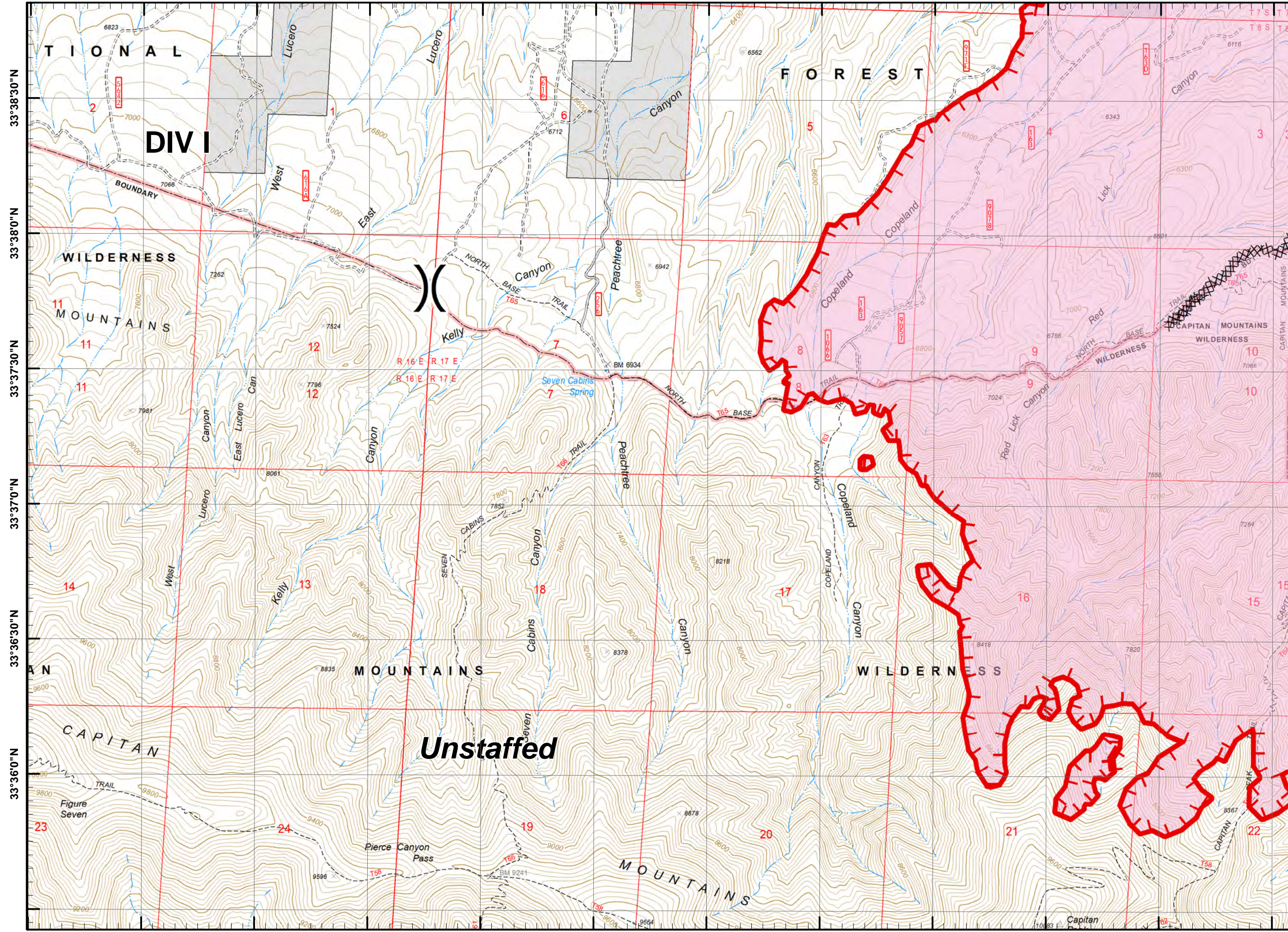


-  Aerial Hazard
-  Camp
-  Dip Site
-  Drop Point
-  Fire Station
-  Gate
-  Helispot
-  Verizon Service
-  Mobile Weather Unit
-  Repeater
-  Safety Zone
-  Water Source
-  Value at Risk
-  Division Break
-  Uncontrolled Fire Edge
-  Completed Line
-  Completed Dozer Line
-  Wildfire Daily Fire Perimeter



NAD 83 UTM Zone 13N  
 SW IMT 5 GIS 6/25/2019 11:24:12 PM

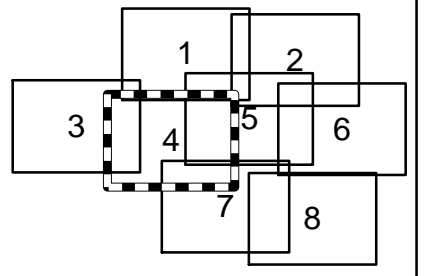
105°20'30"W 105°20'0"W 105°19'30"W 105°19'0"W 105°18'30"W 105°18'0"W 105°17'30"W 105°17'0"W 105°16'30"W 105°16'0"W 105°15'30"W 105°15'0"W



# Pine Lodge IAP NM-LNF-000249 Day Operational Period 6/26/2019



Page 4 of 8



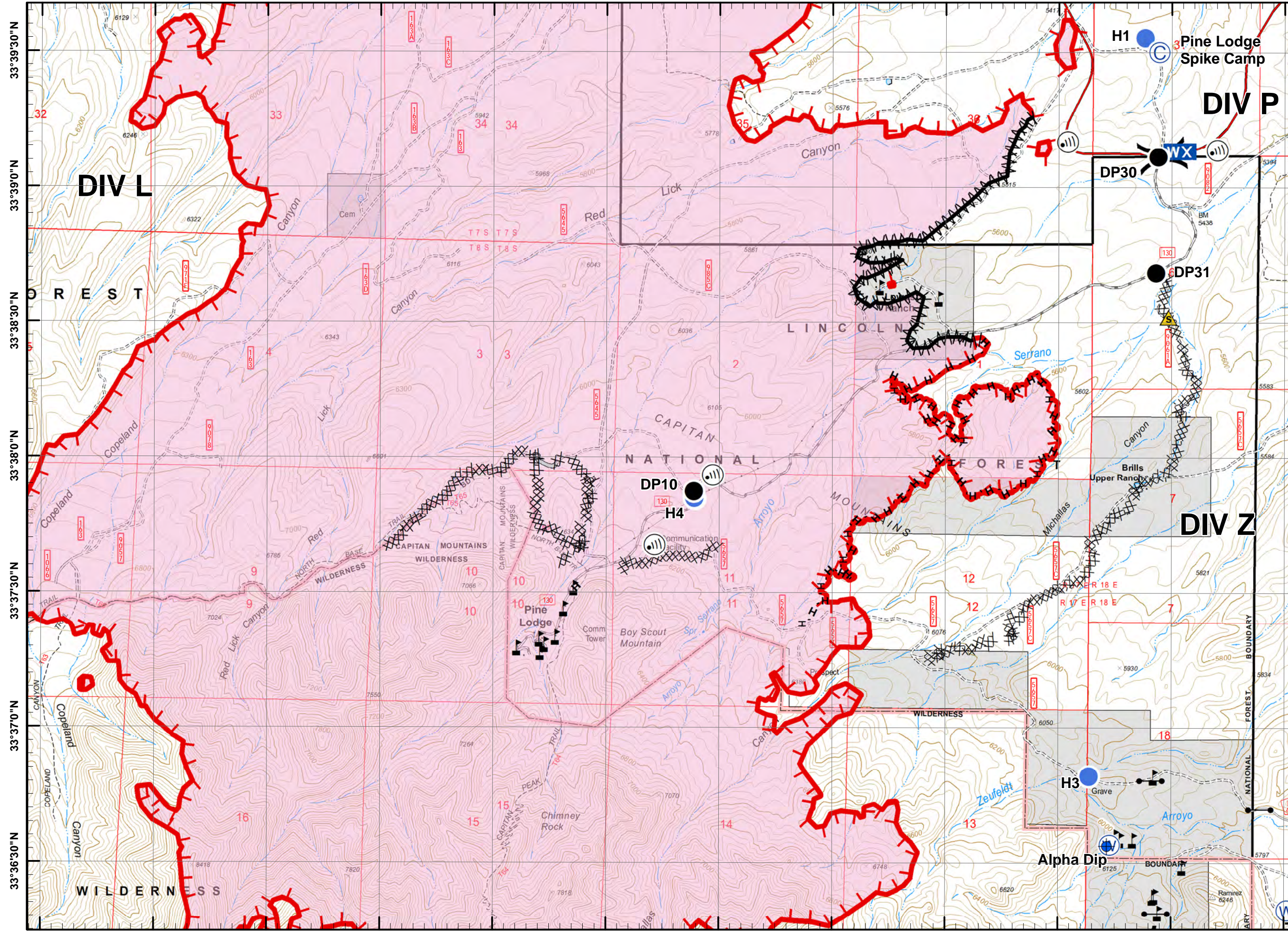
- Aerial Hazard
- Camp
- Dip Site
- Drop Point
- Fire Station
- Gate
- Helispot
- Verizon Service
- Mobile Weather Unit
- Repeater
- Safety Zone
- Water Source
- Value at Risk
- Division Break
- Uncontrolled Fire Edge
- Completed Line
- Completed Dozer Line
- Wildfire Daily Fire Perimeter



NAD 83 UTM Zone 13N  
SW IMT 5 GIS 6/25/2019 11:27:26 PM

105°20'30"W 105°20'0"W 105°19'30"W 105°19'0"W 105°18'30"W 105°18'0"W 105°17'30"W 105°17'0"W 105°16'30"W 105°16'0"W 105°15'30"W 105°15'0"W

105°17'0"W 105°16'30"W 105°16'0"W 105°15'30"W 105°15'0"W 105°14'30"W 105°14'0"W 105°13'30"W 105°13'0"W 105°12'30"W 105°12'0"W 105°11'30"W

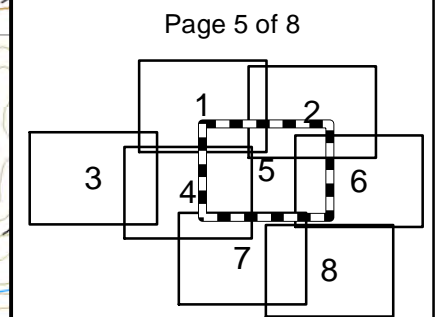


# Pine Lodge IAP

## NM-LNF-000249

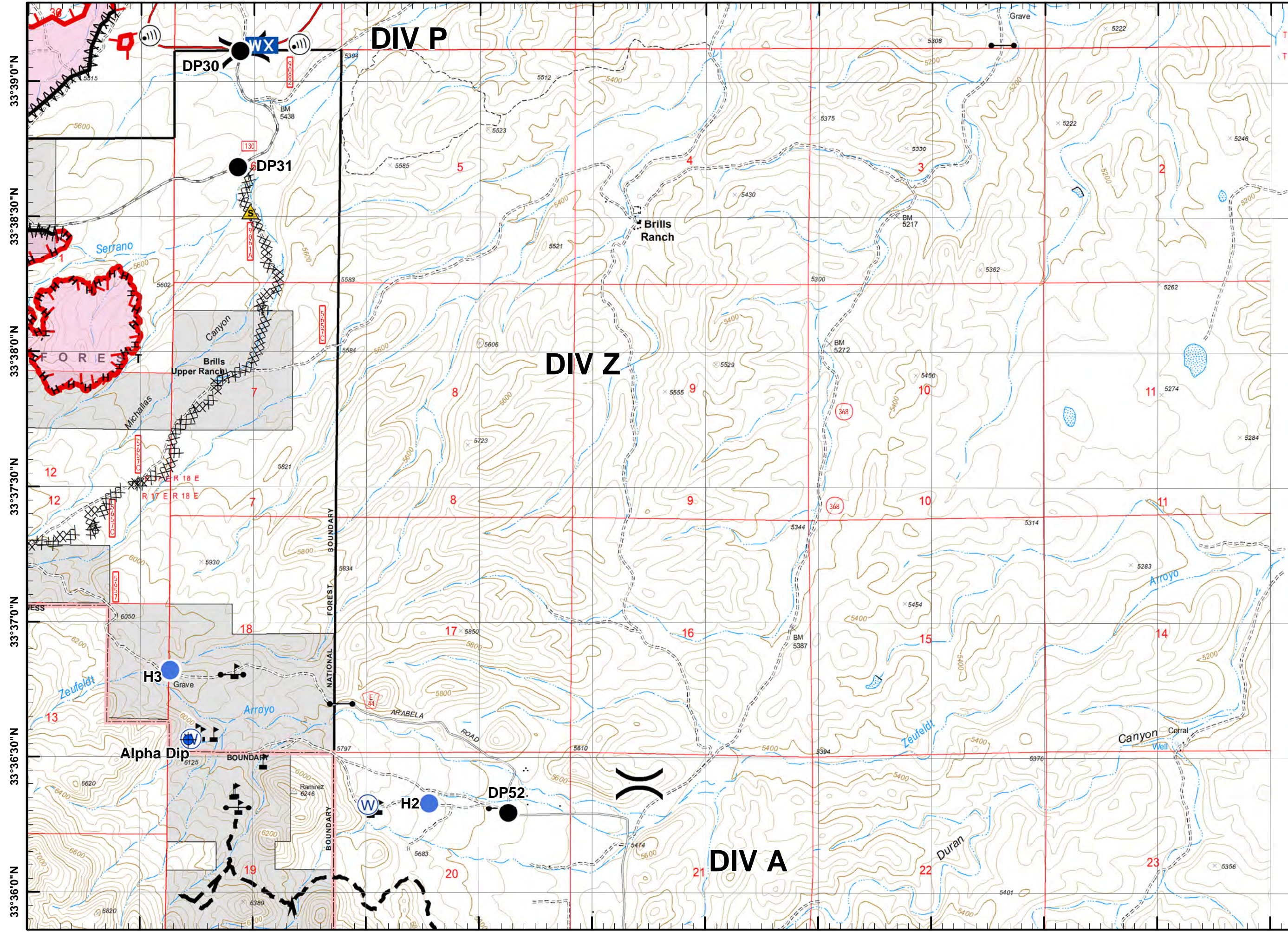
### Day Operational Period

6/26/2019



- Aerial Hazard
  - Camp
  - Dip Site
  - Drop Point
  - Fire Station
  - Gate
  - Helispot
  - Verizon Service
  - Mobile Weather Unit
  - Repeater
  - Safety Zone
  - Water Source
  - Value at Risk
  - Division Break
  - Uncontrolled Fire Edge
  - Completed Line
  - Completed Dozer Line
  - Wildfire Daily Fire Perimeter
- 0 0.25 0.5  
Miles
- NAD 83 UTM Zone 13N  
SW IMT 5 GIS 6/25/2019 11:30:36 PM

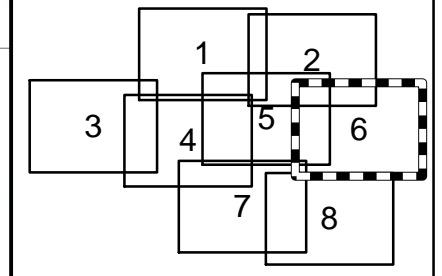
105°13'0"W 105°12'30"W 105°12'0"W 105°11'30"W 105°11'0"W 105°10'30"W 105°10'0"W 105°9'30"W 105°9'0"W 105°8'30"W 105°8'0"W 105°7'30"W



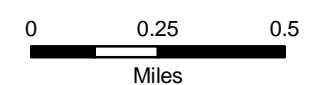
# Pine Lodge IAP NM-LNF-000249 Day Operational Period 6/26/2019



Page 6 of 8



- Aerial Hazard
- Camp
- Dip Site
- Drop Point
- Fire Station
- Gate
- Helispot
- Verizon Service
- Mobile Weather Unit
- Repeater
- Safety Zone
- Water Source
- Value at Risk
- Division Break
- Uncontrolled Fire Edge
- Completed Line
- Completed Dozer Line
- Wildfire Daily Fire Perimeter



NAD 83 UTM Zone 13N  
SW IMT 5 GIS 6/25/2019 11:34:31 PM

33°39'0"N 33°38'30"N 33°38'0"N 33°37'30"N 33°37'0"N 33°36'30"N 33°36'0"N 105°12'30"W 105°12'0"W 105°11'30"W 105°11'0"W 105°10'30"W 105°10'0"W 105°9'30"W 105°9'0"W 105°8'30"W 105°8'0"W 105°7'30"W

105°18'0"W 105°17'30"W 105°17'0"W 105°16'30"W 105°16'0"W 105°15'30"W 105°15'0"W 105°14'30"W 105°14'0"W 105°13'30"W 105°13'0"W

33°36'0"N

33°35'30"N

33°35'0"N

33°34'30"N

33°34'0"N

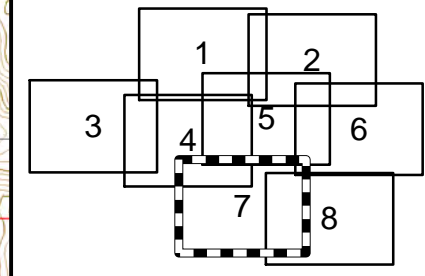
33°33'30"N

105°18'0"W 105°17'30"W 105°17'0"W 105°16'30"W 105°16'0"W 105°15'30"W 105°15'0"W 105°14'30"W 105°14'0"W 105°13'30"W 105°13'0"W

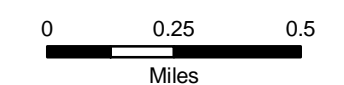
# Pine Lodge IAP NM-LNF-000249 Day Operational Period 6/26/2019



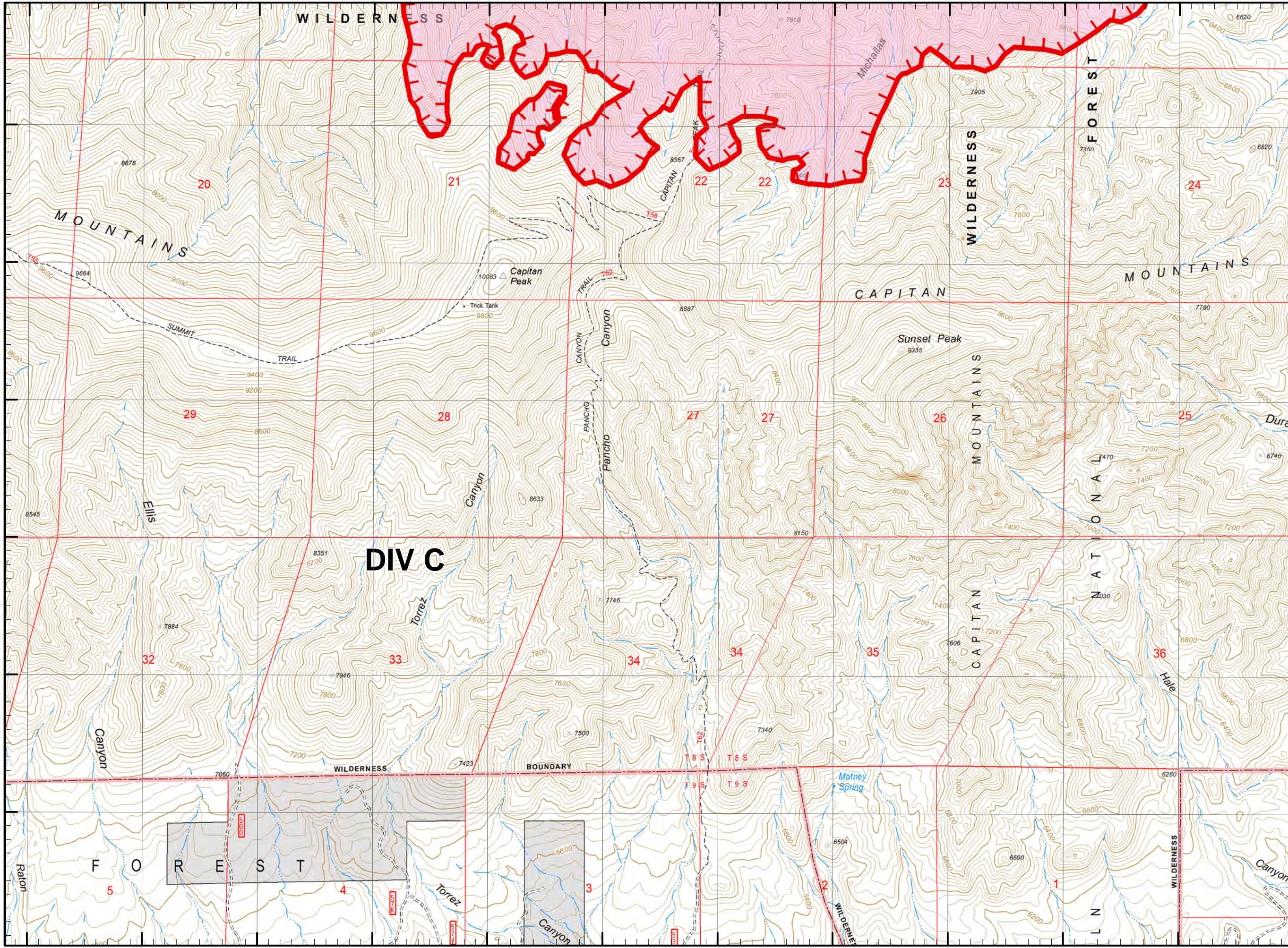
Page 7 of 8



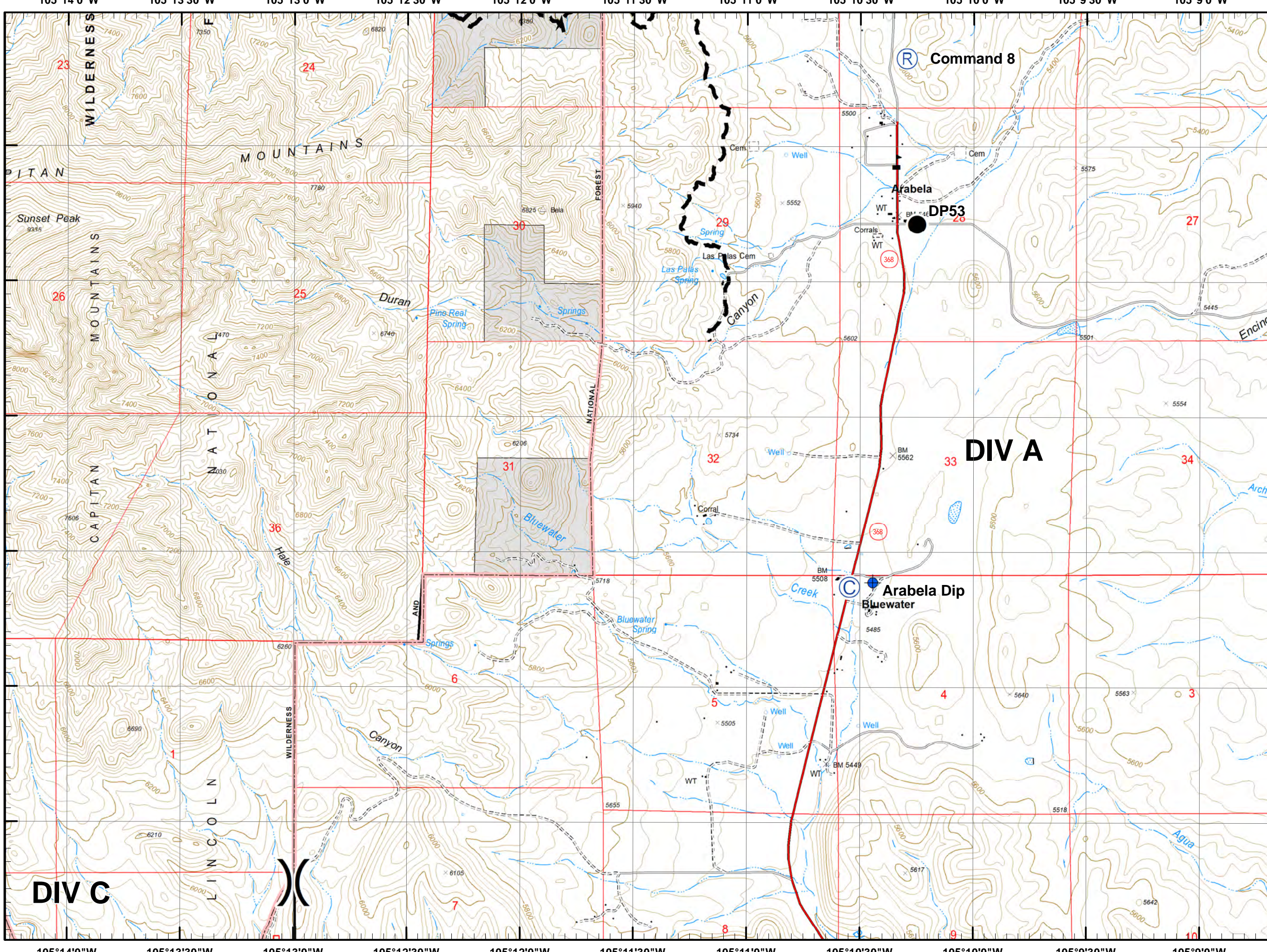
- Aerial Hazard
- Camp
- Dip Site
- Drop Point
- Fire Station
- Gate
- Helispot
- Verizon Service
- Mobile Weather Unit
- Repeater
- Safety Zone
- Water Source
- Value at Risk
- Uncontrolled Fire Edge
- Completed Line
- Completed Dozer Line
- Wildfire Daily Fire Perimeter



NAD 83 UTM Zone 13N  
SW IMT 5 GIS 6/25/2019 11:39:21 PM



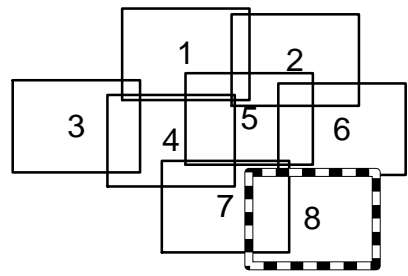




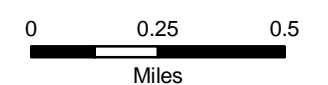
**Pine Lodge IAP**  
**NM-LNF-000249**  
**Day Operational Period**  
**6/26/2019**



Page 8 of 8



- Aerial Hazard
- Camp
- Dip Site
- Drop Point
- Fire Station
- Gate
- Helispot
- Verizon Service
- Mobile Weather Unit
- Repeater
- Safety Zone
- Water Source
- Value at Risk
- Division Break
- Uncontrolled Fire Edge
- Completed Line
- Completed Dozer Line
- Wildfire Daily Fire Perimeter



NAD 83 UTM Zone 13N  
 SW IMT 5 GIS 6/25/2019 11:44:19 PM