

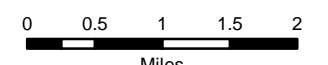
Pine Lodge IAP Index
NM-LNF-000249

Day Operational Period
6/28/2019

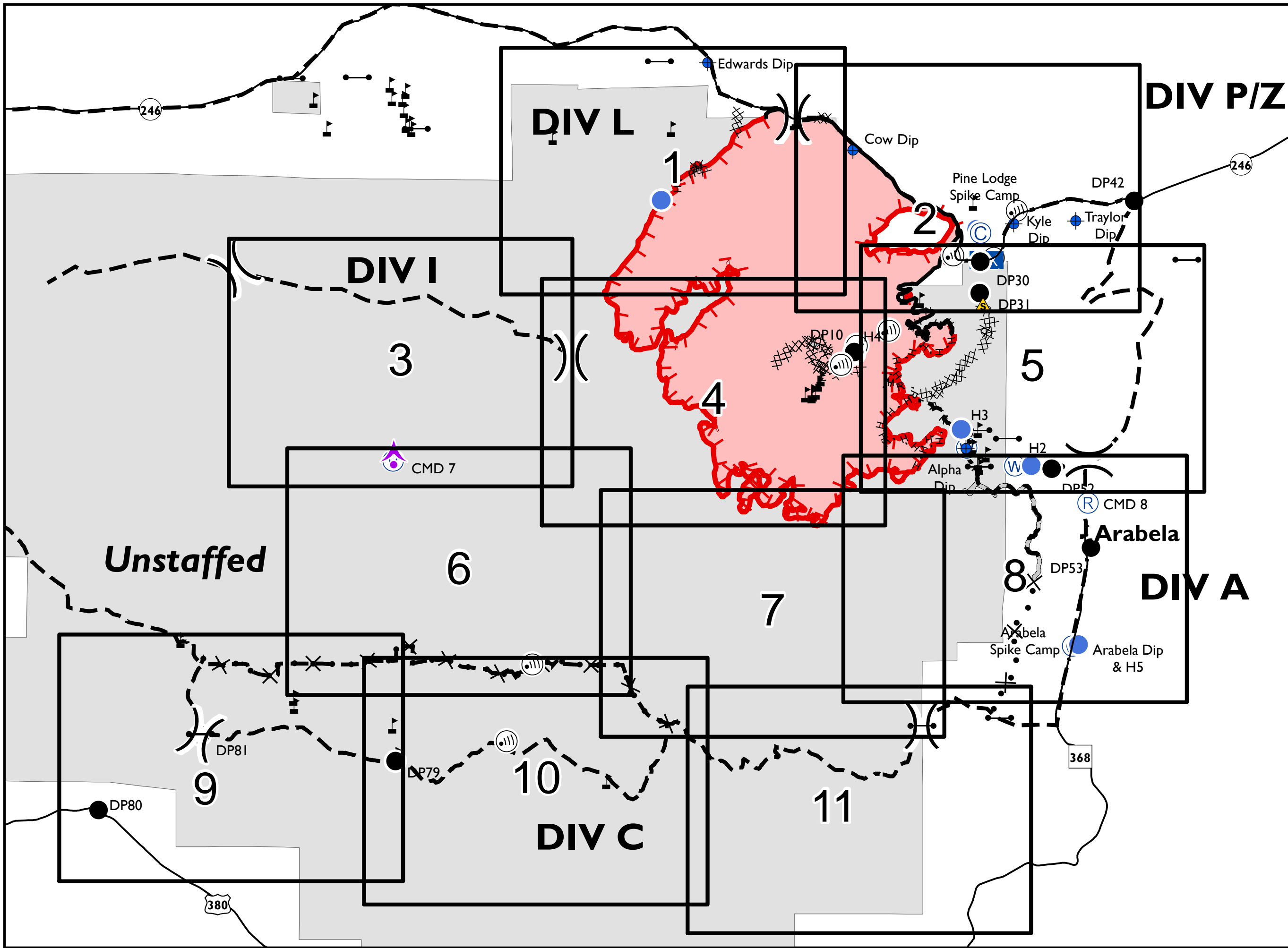


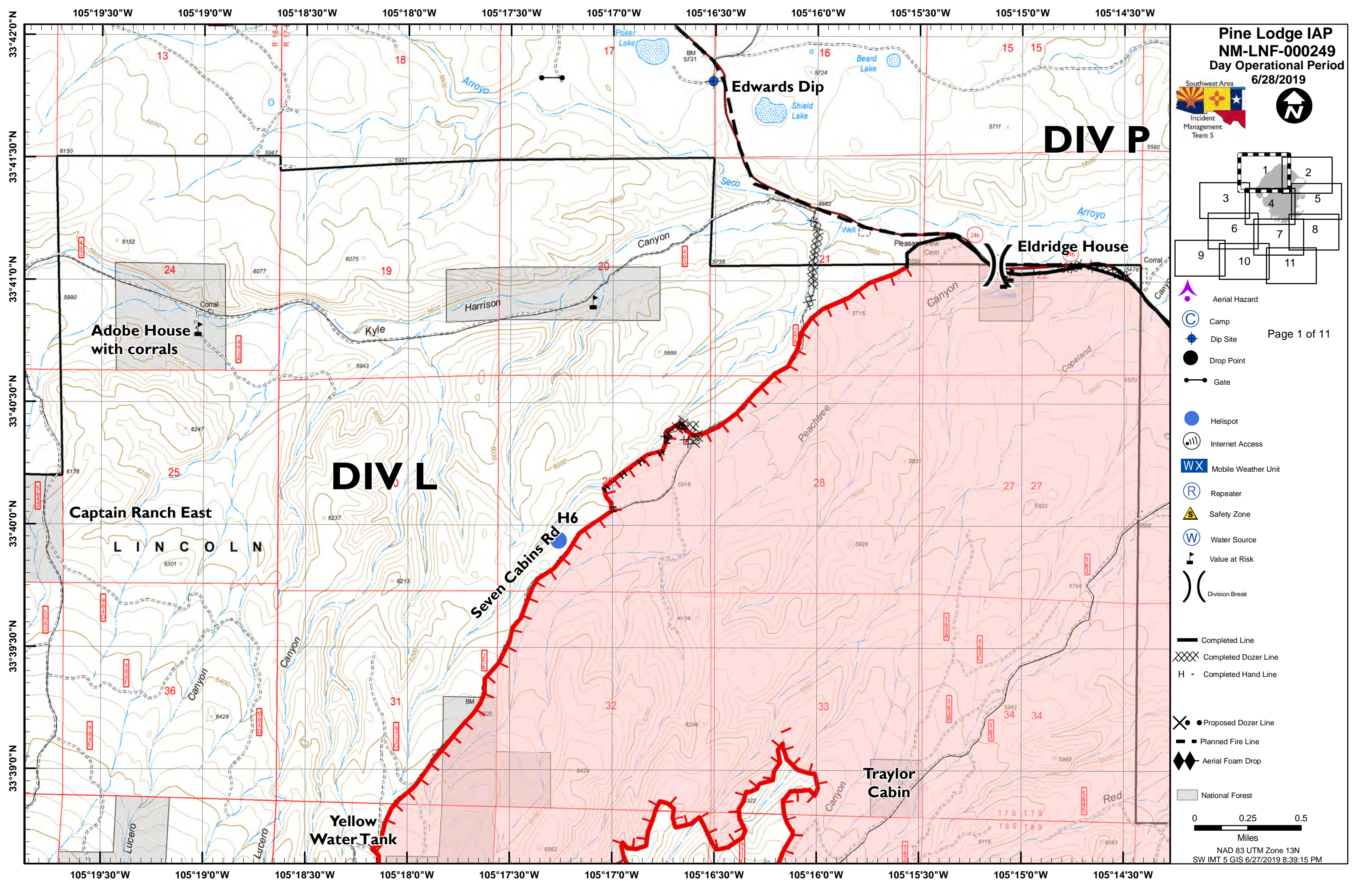
GIS Acres 12,828
6/27/2019 0300

- Aerial Hazard
- Camp
- Dip Site
- Drop Point
- Gate
- Unimproved Landing Area
- Helispot
- Internet Access
- Mobile Weather Unit
- Repeater
- Safety Zone
- Water Source
- Value at Risk
- Division Break
- Uncontrolled Fire Edge
- Completed Line
- Completed Dozer Line
- H - H Completed Hand Line
- R - R Road as Completed Line
- Access or Improved Road
- Proposed Dozer Line
- Planned Fire Line
- Aerial Foam Drop
- Wildfire Daily Fire Perimeter
- National Forest

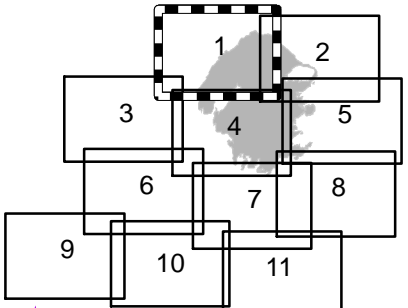


NAD 83 UTM Zone 13N
SW IMT 5 GIS 6/27/2019 9:11:40 PM





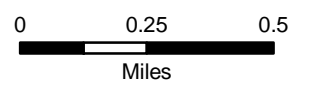
Pine Lodge IAP
NM-LNF-000249
Day Operational Period
6/28/2019

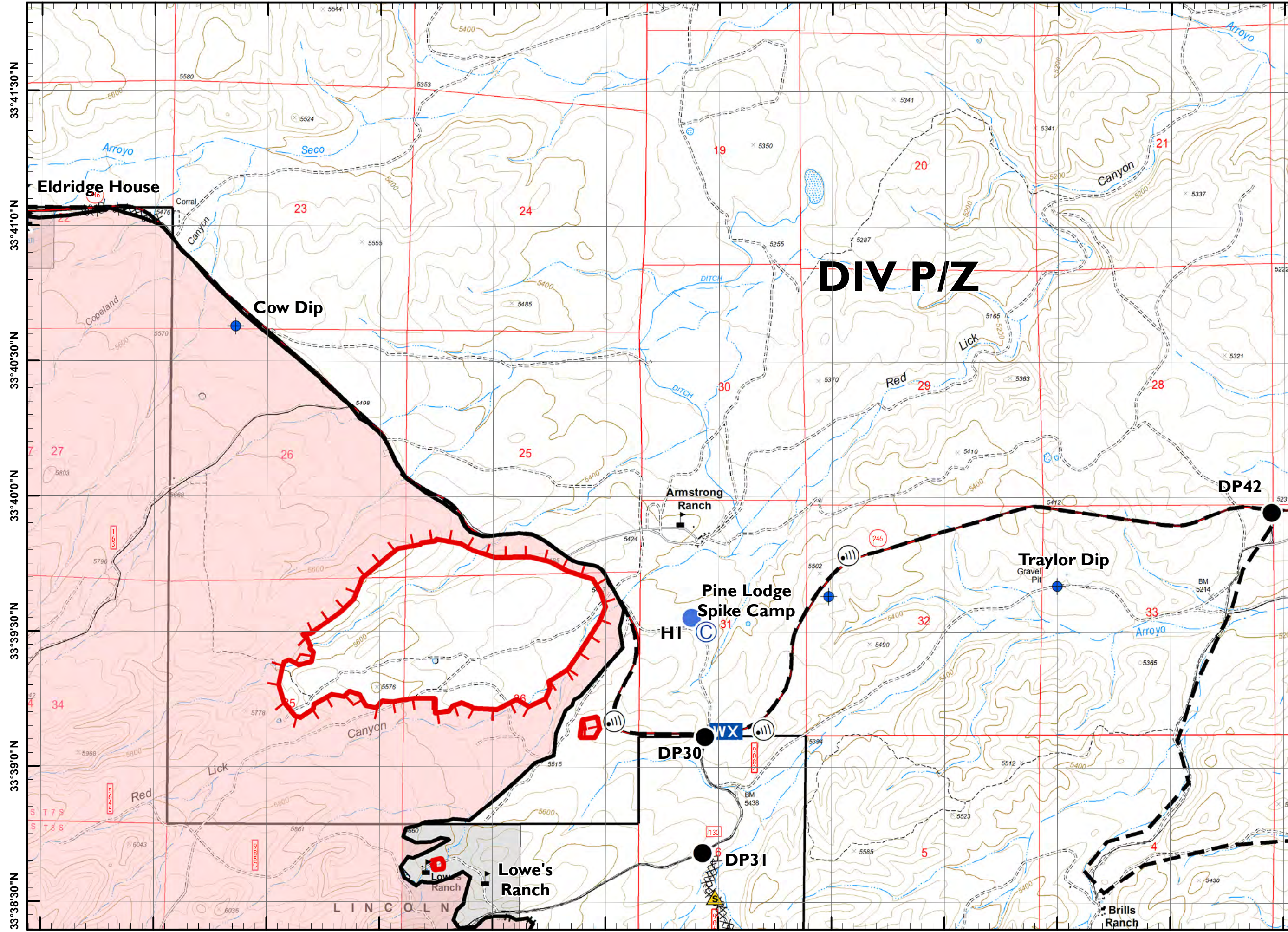


- Aerial Hazard
- Camp
- Dip Site
- Drop Point
- Gate
- Helispot
- Internet Access
- Mobile Weather Unit
- Repeater
- Safety Zone
- Water Source
- Value at Risk
- Division Break

- Completed Line
- Completed Dozer Line
- Completed Hand Line
- Proposed Dozer Line
- Planned Fire Line
- Aerial Foam Drop

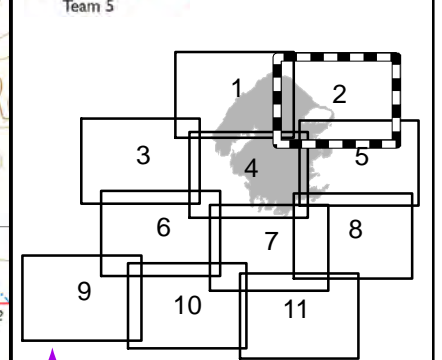
National Forest





Pine Lodge IAP
NM-LNF-000249
Day Operational Period
6/28/2019

Southwest Area
 Incident Management Team 5



- Aerial Hazard
- Camp
- Dip Site
- Drop Point
- Gate
- Helispot
- Internet Access
- Mobile Weather Unit
- Repeater
- Safety Zone
- Water Source
- Value at Risk
- Division Break

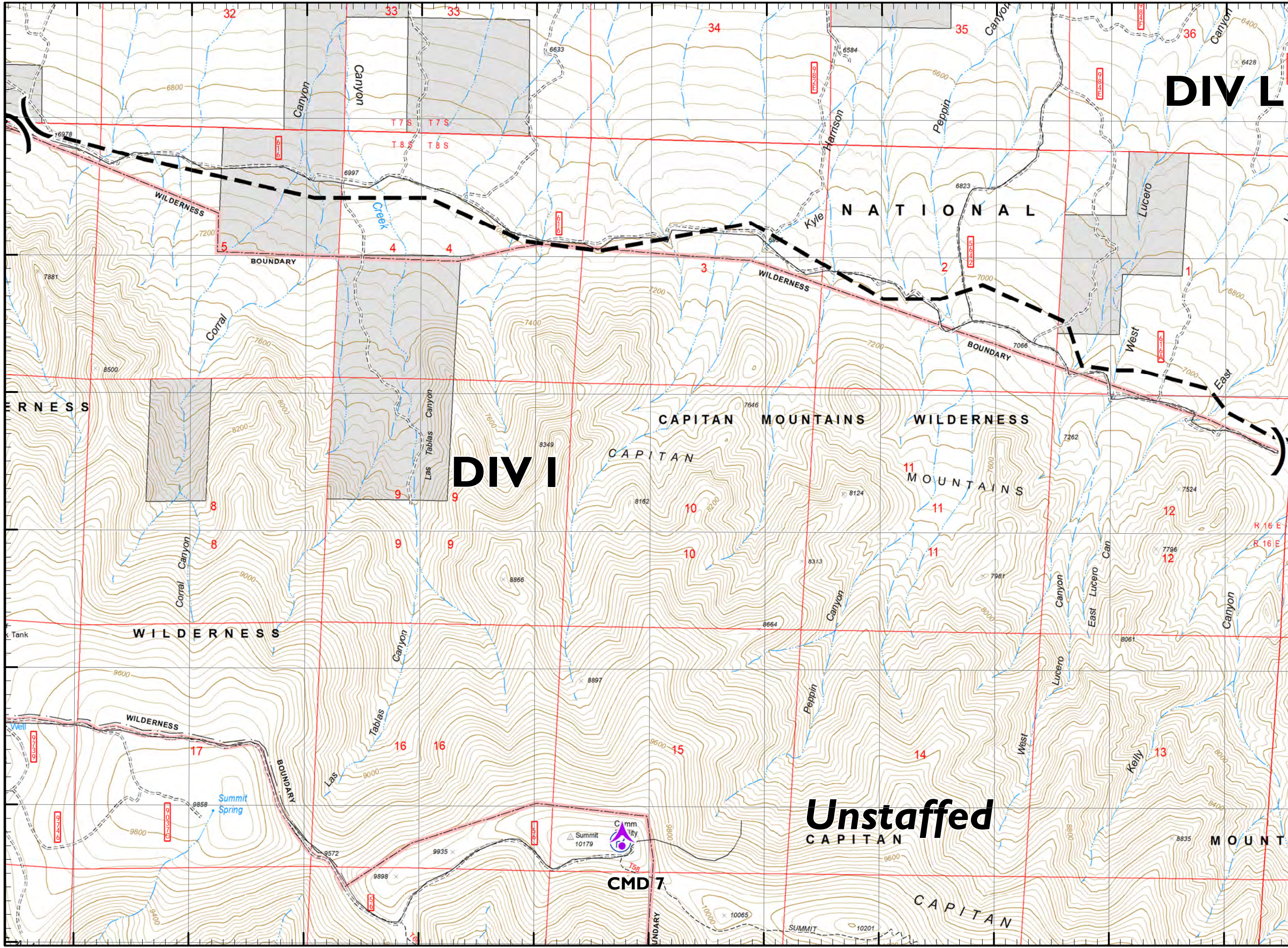
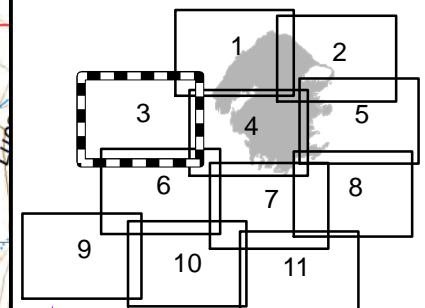
- Completed Line
- Completed Dozer Line
- Completed Hand Line
- Proposed Dozer Line
- Planned Fire Line
- Aerial Foam Drop
- National Forest

0 0.25 0.5
Miles

NAD 83 UTM Zone 13N
 SW IMT 5 GIS 6/27/2019 8:39:49 PM

105°24'0"W 105°23'30"W 105°23'0"W 105°22'30"W 105°22'0"W 105°21'30"W 105°21'0"W 105°20'30"W 105°20'0"W 105°19'30"W 105°19'0"W

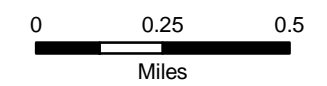
Pine Lodge IAP NM-LNF-000249 Day Operational Period 6/28/2019



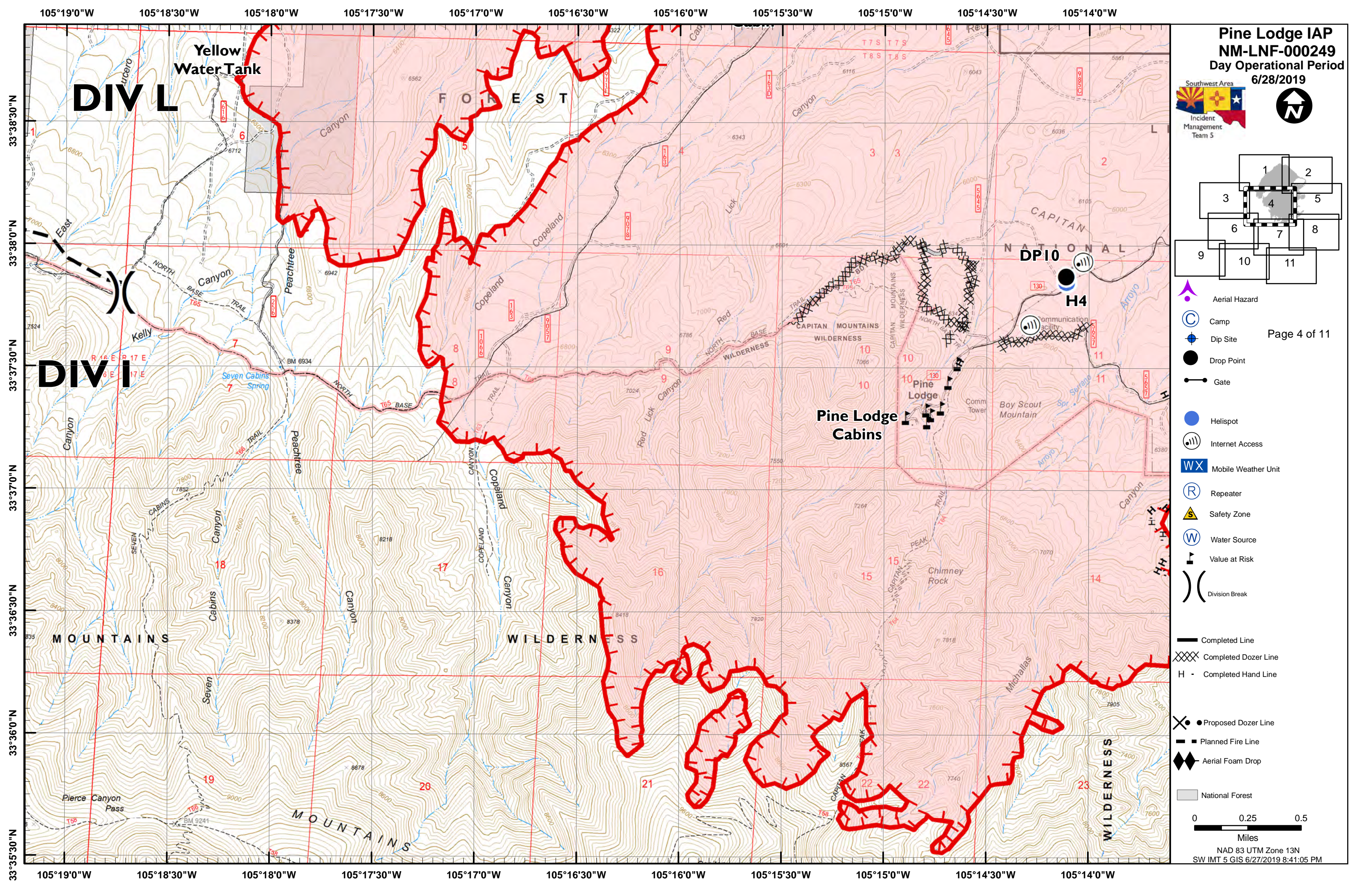
- Aerial Hazard
- Camp
- Dip Site
- Drop Point
- Gate
- Helispot
- Internet Access
- Mobile Weather Unit
- Repeater
- Safety Zone
- Water Source
- Value at Risk
- Division Break

- Completed Line
- Completed Dozer Line
- Completed Hand Line
- Proposed Dozer Line
- Planned Fire Line
- Aerial Foam Drop

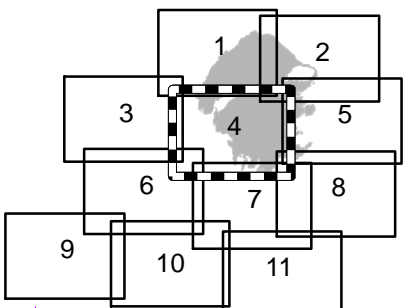
National Forest



NAD 83 UTM Zone 13N
SW IMT 5 GIS 6/27/2019 8:40:25 PM



Pine Lodge IAP
NM-LNF-000249
Day Operational Period
6/28/2019



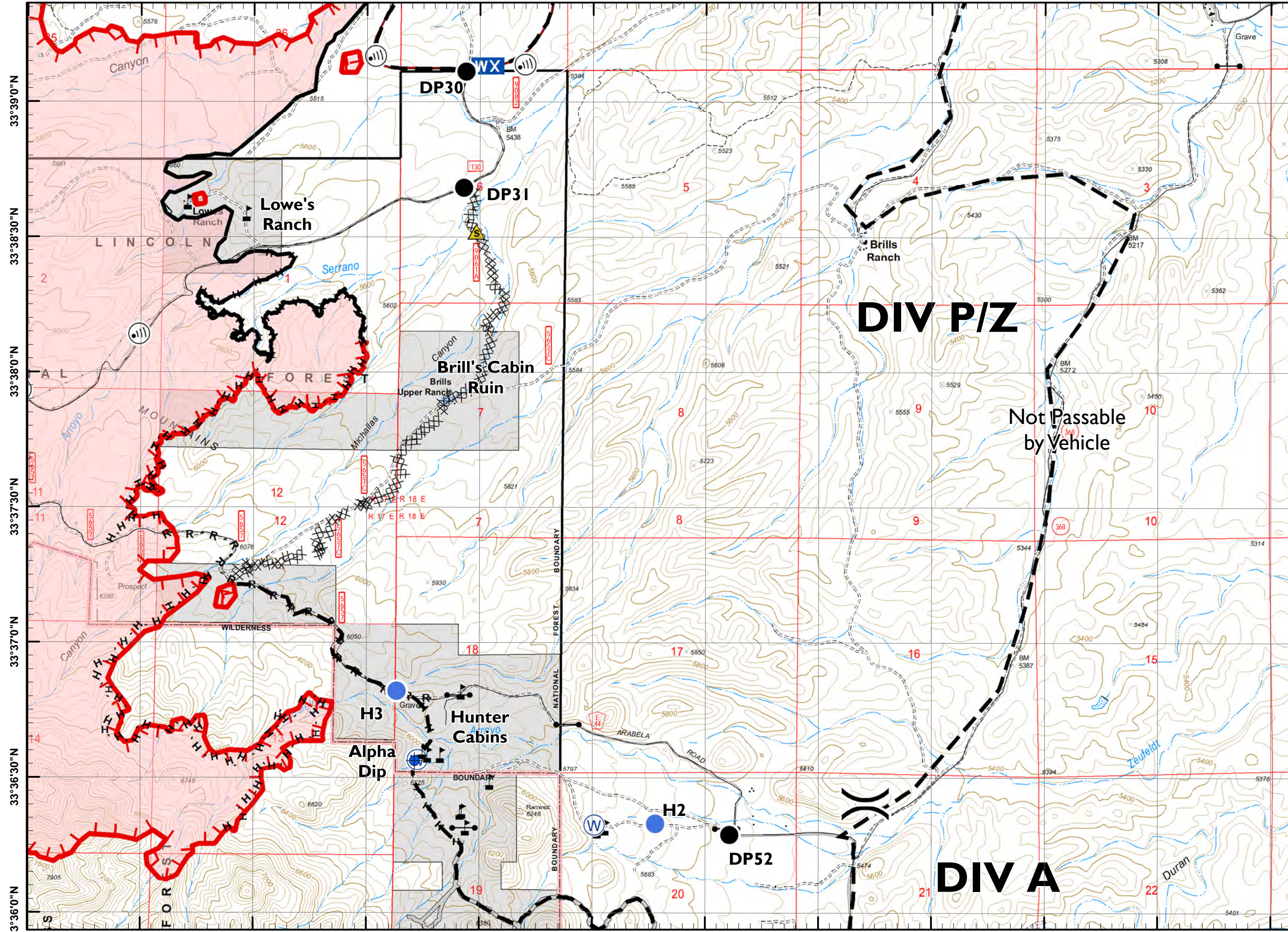
- Aerial Hazard
- Camp
- Dip Site
- Drop Point
- Gate
- Helispot
- Internet Access
- Mobile Weather Unit
- Repeater
- Safety Zone
- Water Source
- Value at Risk
- Division Break

- Completed Line
- Completed Dozer Line
- Completed Hand Line
- Proposed Dozer Line
- Planned Fire Line
- Aerial Foam Drop

National Forest

0 0.25 0.5
 Miles

NAD 83 UTM Zone 13N
 SW IMT 5 GIS 6/27/2019 8:41:05 PM

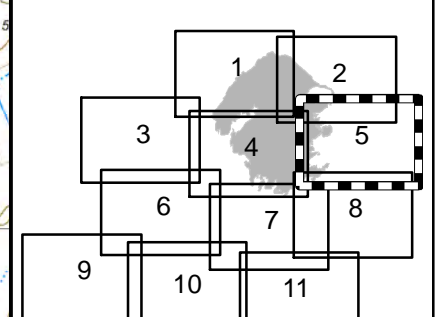


Pine Lodge IAP

NM-LNF-000249

Day Operational Period

6/28/2019



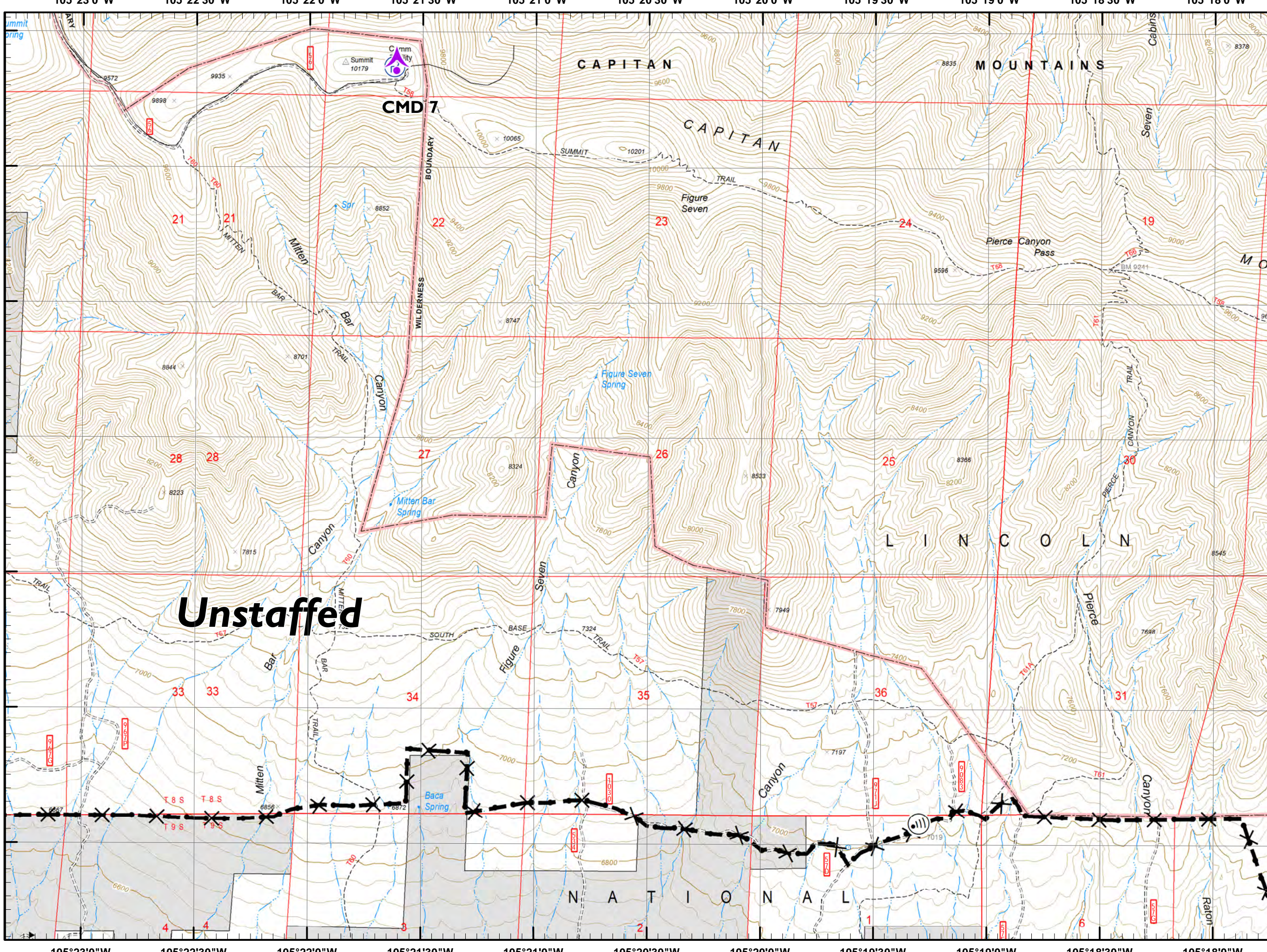
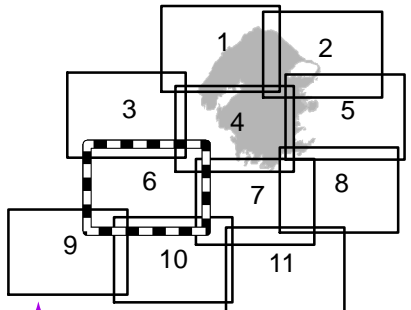
- Aerial Hazard
- Camp
- Dip Site
- Drop Point
- Gate
- Helispot
- Internet Access
- Mobile Weather Unit
- Repeater
- Safety Zone
- Water Source
- Value at Risk
- Division Break

- Completed Line
- Completed Dozer Line
- Completed Hand Line
- Proposed Dozer Line
- Planned Fire Line
- Aerial Foam Drop
- National Forest

0 0.25 0.5 Miles

NAD 83 UTM Zone 13N
SW IMT 5 GIS 6/27/2019 8:41:46 PM

Pine Lodge IAP
NM-LNF-000249
Day Operational Period
6/28/2019



- Aerial Hazard
- Camp
- Dip Site
- Drop Point
- Gate
- Helispot
- Internet Access
- Mobile Weather Unit
- Repeater
- Safety Zone
- Water Source
- Value at Risk
- Division Break

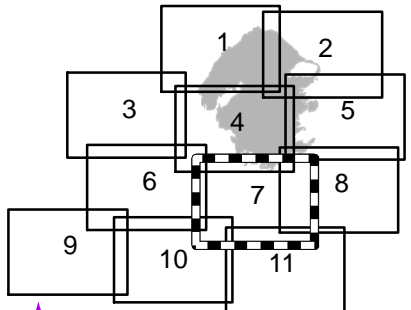
- Completed Line
- Completed Dozer Line
- Completed Hand Line
- Proposed Dozer Line
- Planned Fire Line
- Aerial Foam Drop

National Forest

0 0.25 0.5
Miles

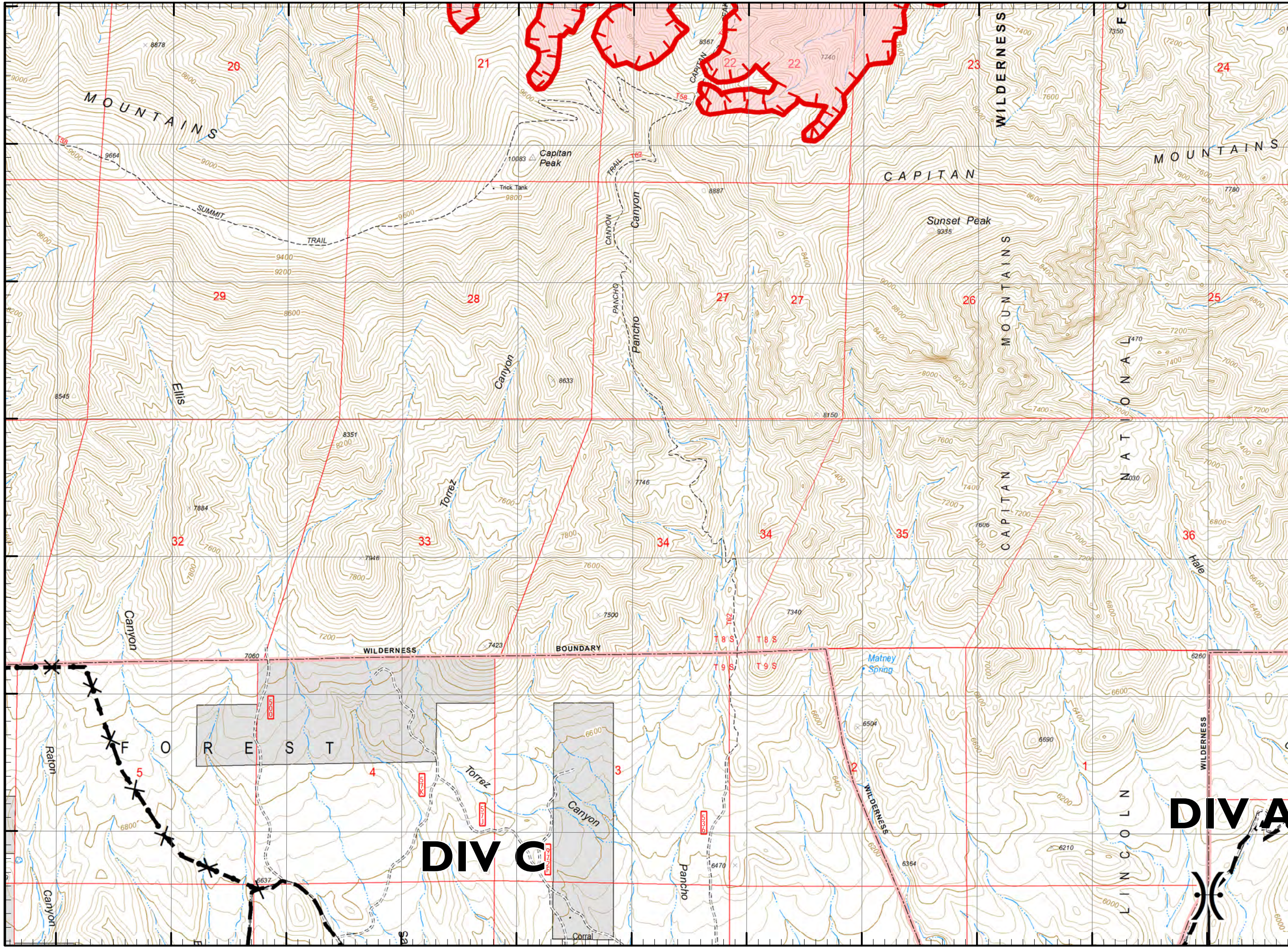
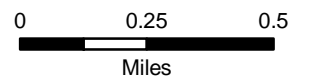
NAD 83 UTM Zone 13N
SW IMT 5 GIS 6/27/2019 8:42:26 PM

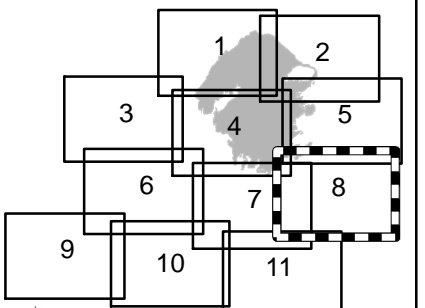
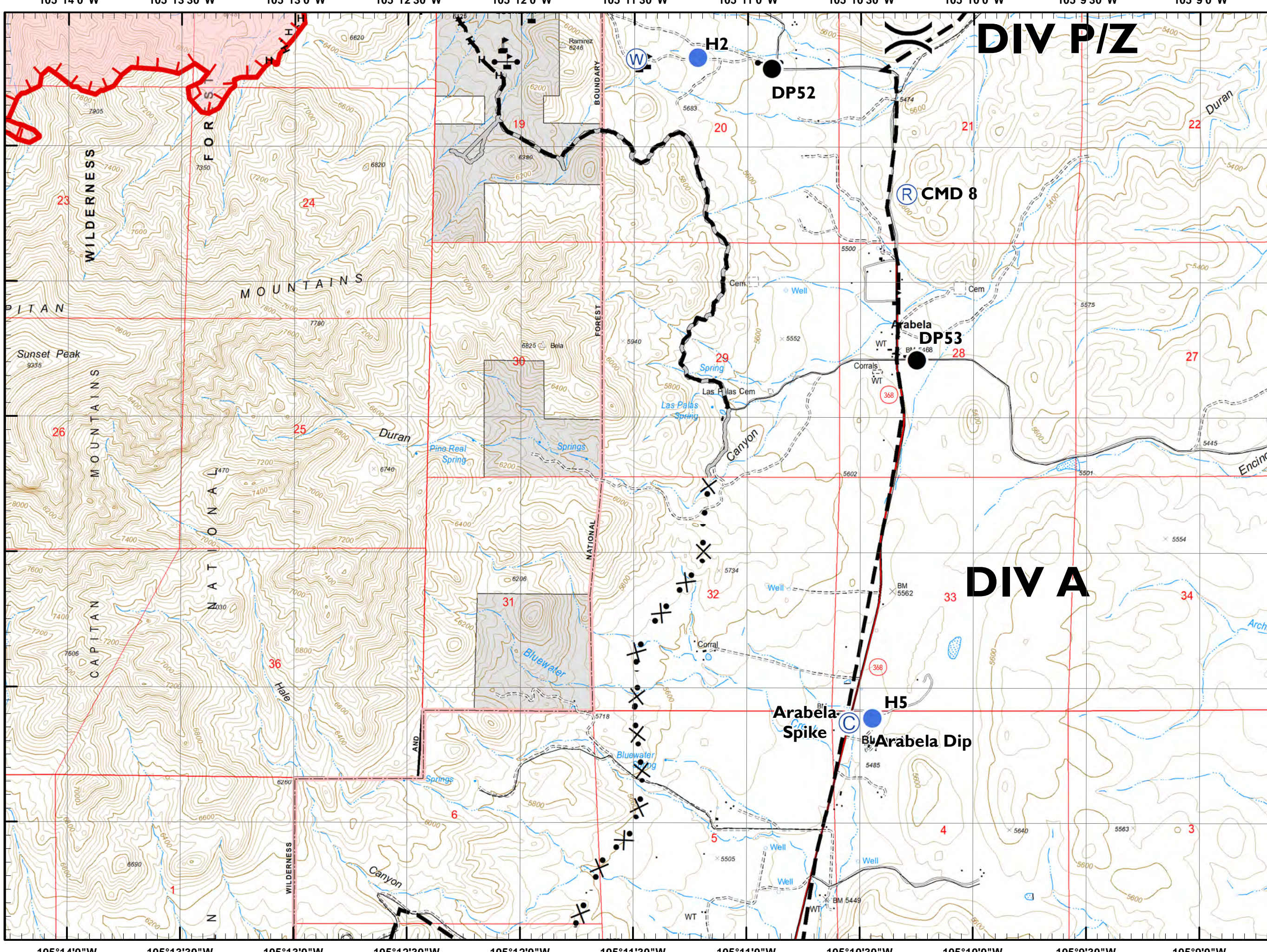
Pine Lodge IAP
NM-LNF-000249
Day Operational Period
6/28/2019



- Aerial Hazard
- Camp
- Dip Site
- Drop Point
- Gate
- Helispot
- Internet Access
- Mobile Weather Unit
- Repeater
- Safety Zone
- Water Source
- Value at Risk
- Division Break

- Completed Line
- Completed Dozer Line
- Completed Hand Line
- Proposed Dozer Line
- Planned Fire Line
- Aerial Foam Drop
- National Forest



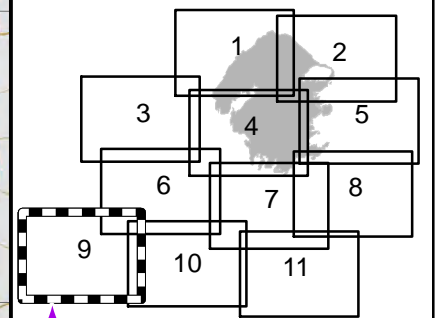


- Aerial Hazard
- Camp
- Dip Site
- Drop Point
- Gate
- Helispot
- Internet Access
- Mobile Weather Unit
- Repeater
- Safety Zone
- Water Source
- Value at Risk
- Division Break
- Completed Line
- Completed Dozer Line
- Completed Hand Line
- Proposed Dozer Line
- Planned Fire Line
- Aerial Foam Drop
- National Forest

0 0.25 0.5
Miles

NAD 83 UTM Zone 13N
 SW IMT 5 GIS 6/27/2019 8:43:43 PM

Pine Lodge IAP
NM-LNF-000249
 Day Operational Period
 6/28/2019



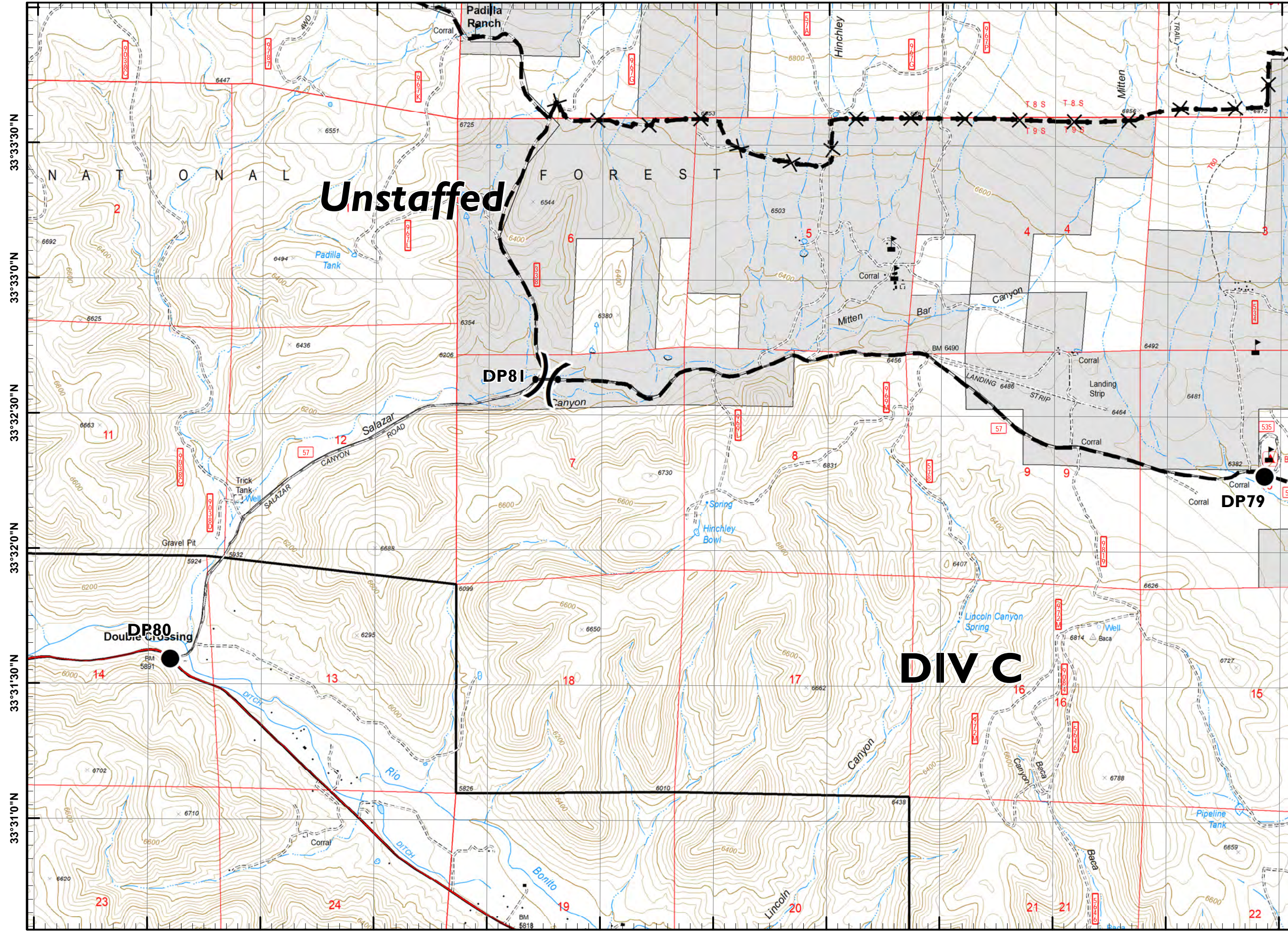
- Aerial Hazard
- Camp
- Dip Site
- Drop Point
- Gate
- Helispot
- Internet Access
- Mobile Weather Unit
- Repeater
- Safety Zone
- Water Source
- Value at Risk
- Division Break

- Completed Line
- Completed Dozer Line
- Completed Hand Line
- Proposed Dozer Line
- Planned Fire Line
- Aerial Foam Drop

National Forest

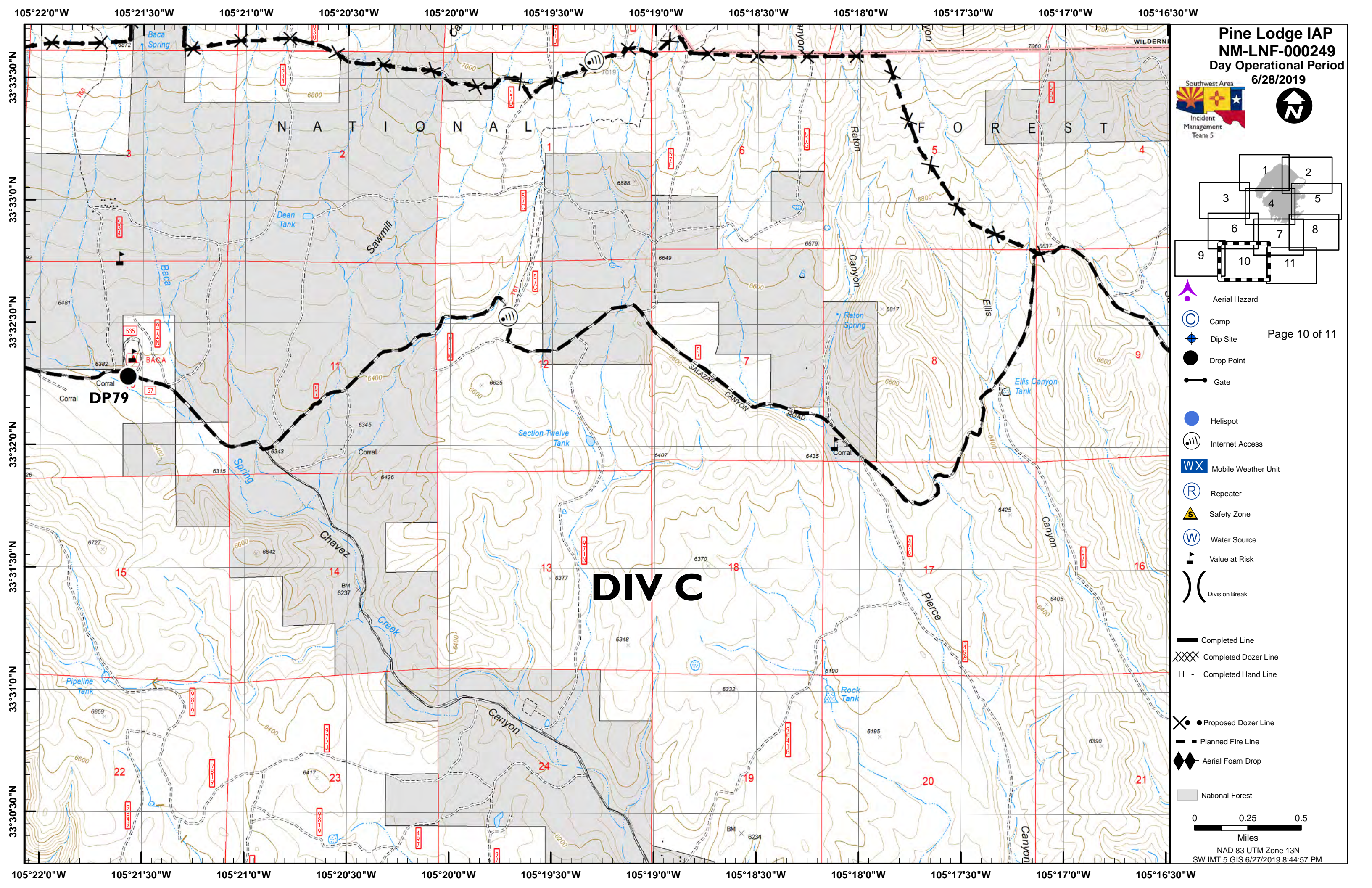
0 0.25 0.5
Miles

NAD 83 UTM Zone 13N
 SW IMT 5 GIS 6/27/2019 8:44:22 PM

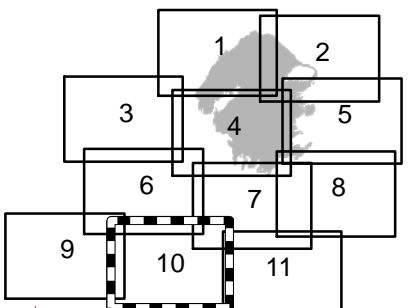


Unstaffed

DIV C



Pine Lodge IAP
NM-LNF-000249
Day Operational Period
6/28/2019

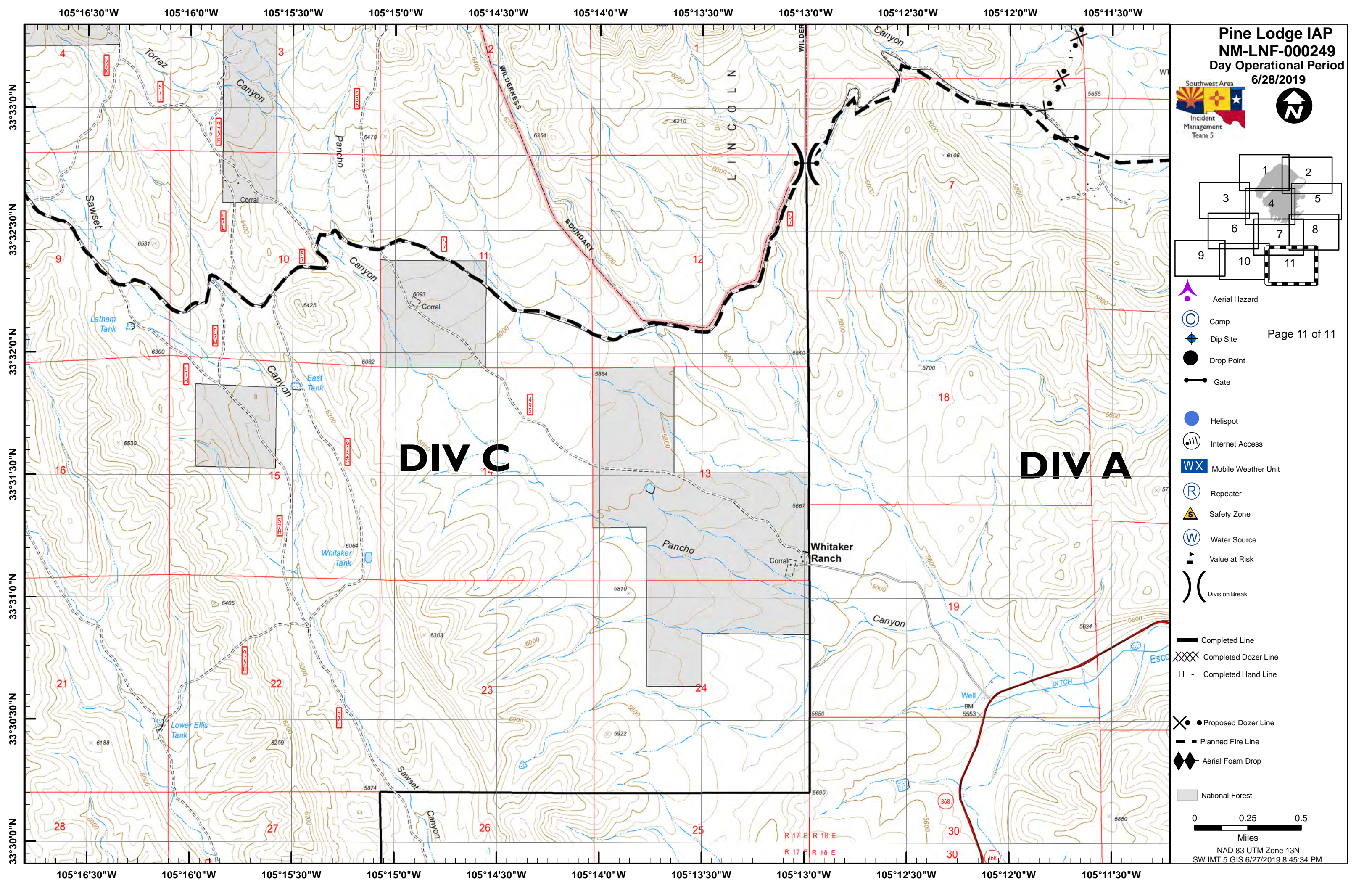


- Aerial Hazard
- Camp
- Dip Site
- Drop Point
- Gate
- Helispot
- Internet Access
- Mobile Weather Unit
- Repeater
- Safety Zone
- Water Source
- Value at Risk
- Division Break

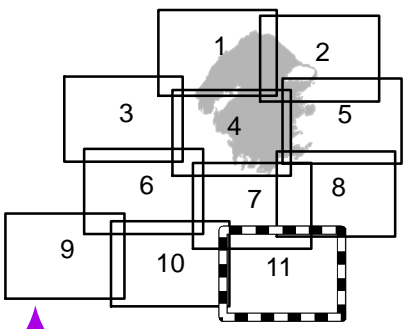
- Completed Line
- Completed Dozer Line
- Completed Hand Line
- Proposed Dozer Line
- Planned Fire Line
- Aerial Foam Drop

0 0.25 0.5
 Miles
 NAD 83 UTM Zone 13N
 SW IMT 5 GIS 6/27/2019 8:44:57 PM

DIV C



Pine Lodge IAP
NM-LNF-000249
Day Operational Period
6/28/2019



- Aerial Hazard
- Camp
- Dip Site
- Drop Point
- Gate
- Helispot
- Internet Access
- Mobile Weather Unit
- Repeater
- Safety Zone
- Water Source
- Value at Risk
- Division Break

- Completed Line
- Completed Dozer Line
- Completed Hand Line
- Proposed Dozer Line
- Planned Fire Line
- Aerial Foam Drop

National Forest

0 0.25 0.5
Miles

NAD 83 UTM Zone 13N
 SW IMT 5 GIS 6/27/2019 8:45:34 PM