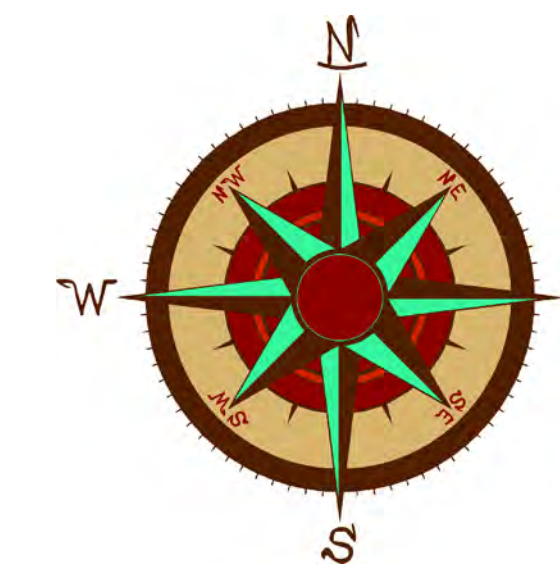


Transportation Map

Pine Lodge Fire

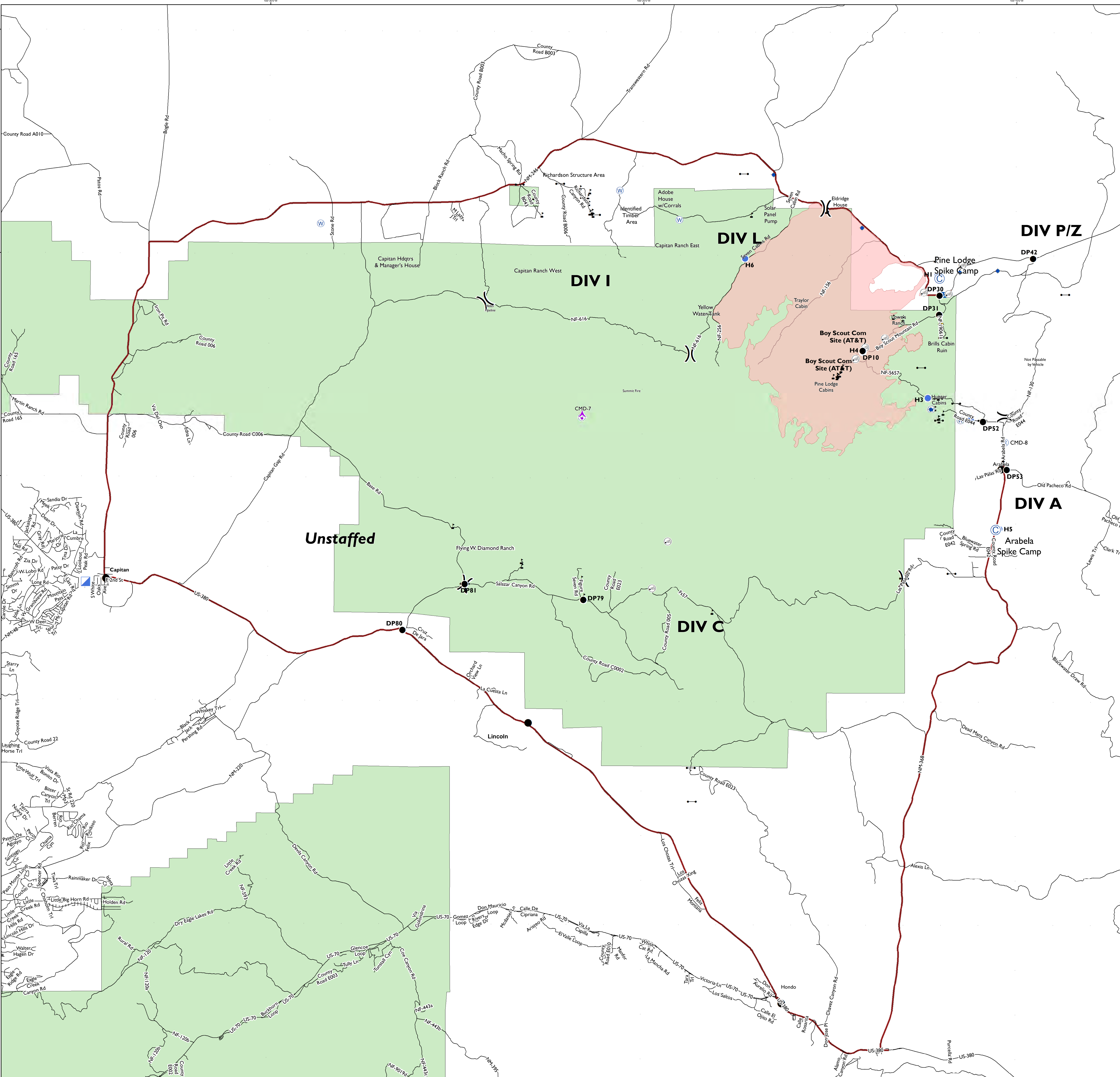
NM-LNF-000249

June 28, 2019

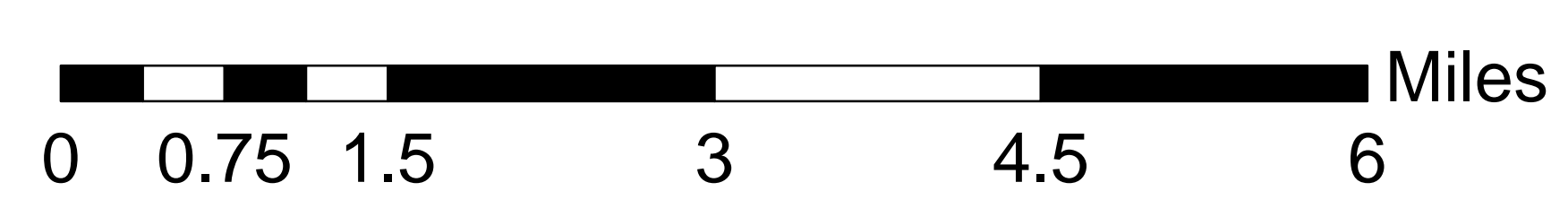


GIS Acres 12,828

June 27, 2019 @ 2317



- Aerial Hazard
- Camp
- Dip Site
- Drop Point
- Gate
- Helispot
- Incident Command Post
- Verizon Service
- Mobile Weather Unit
- Repeater
- Safety Zone
- Water Source
- Value at Risk
- Division Break
- Wildfire Daily Fire Perimeter
- City
- Fire Access Routes
- Lincoln NF



Map Created: 6/27/2019, 9:01:08 PM, By SW IHT 5 GIS