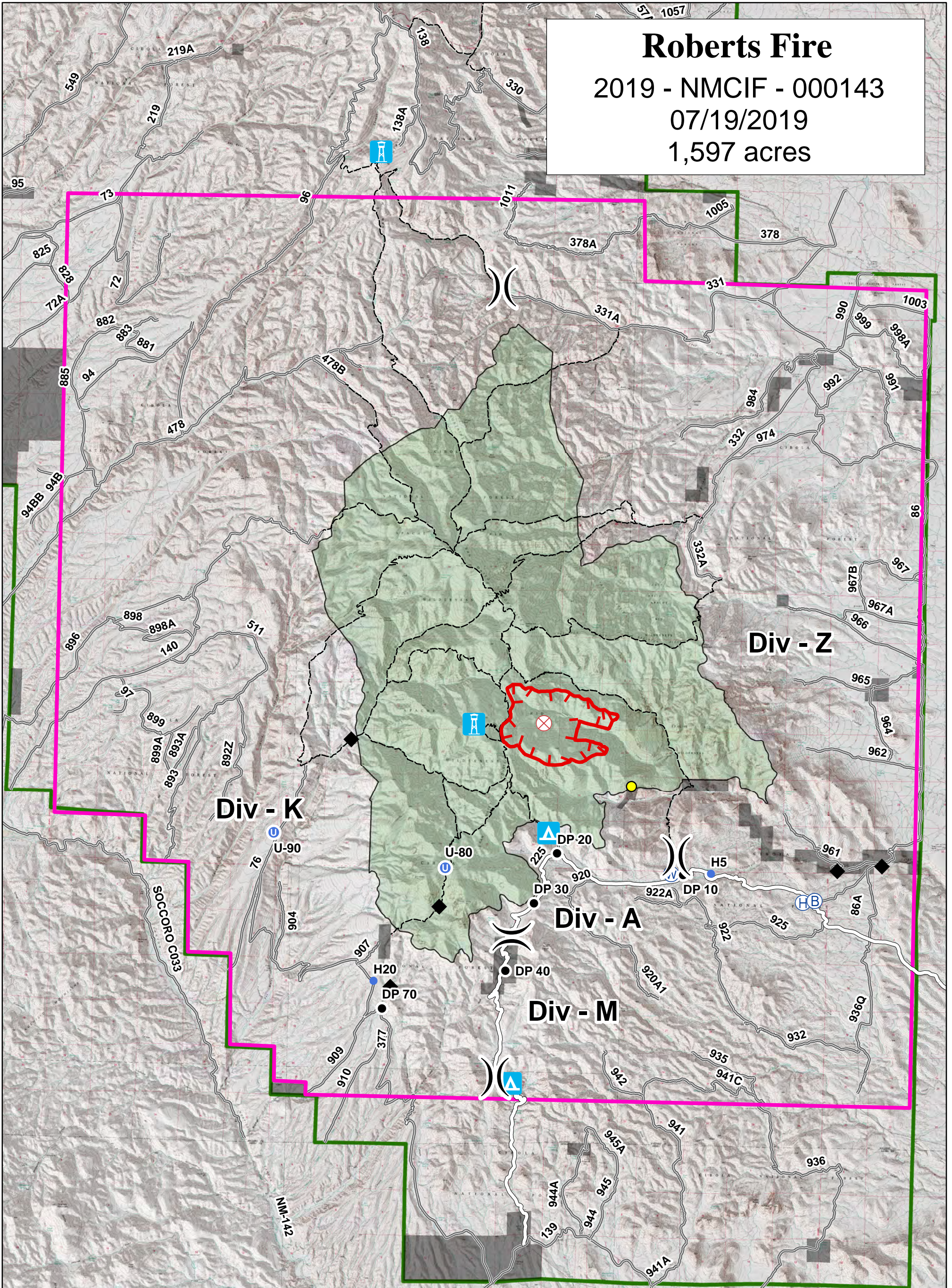







Roberts Fire


2019 - NMCIF - 000143






07/19/2019





1,597 acres



-  Roberts Fire Perimeter
-  Roberts Planning Area
-  Forest Boundary
-  Private
-  Apache Kid Wilderness

-  Fire Origin
-  Structure
-  Pankey Mine
-  Drop Points

-  Water Source
-  Helibase
-  Helispot
-  Unimproved Helispot
-  Base Camp

-  Trail
- Roads**
-  UNPAVED
-  PAVED
-  FR225

1:125,000



0 1.25 2.5 5 Miles



North American Datum 1983
UTM Zone 13N

