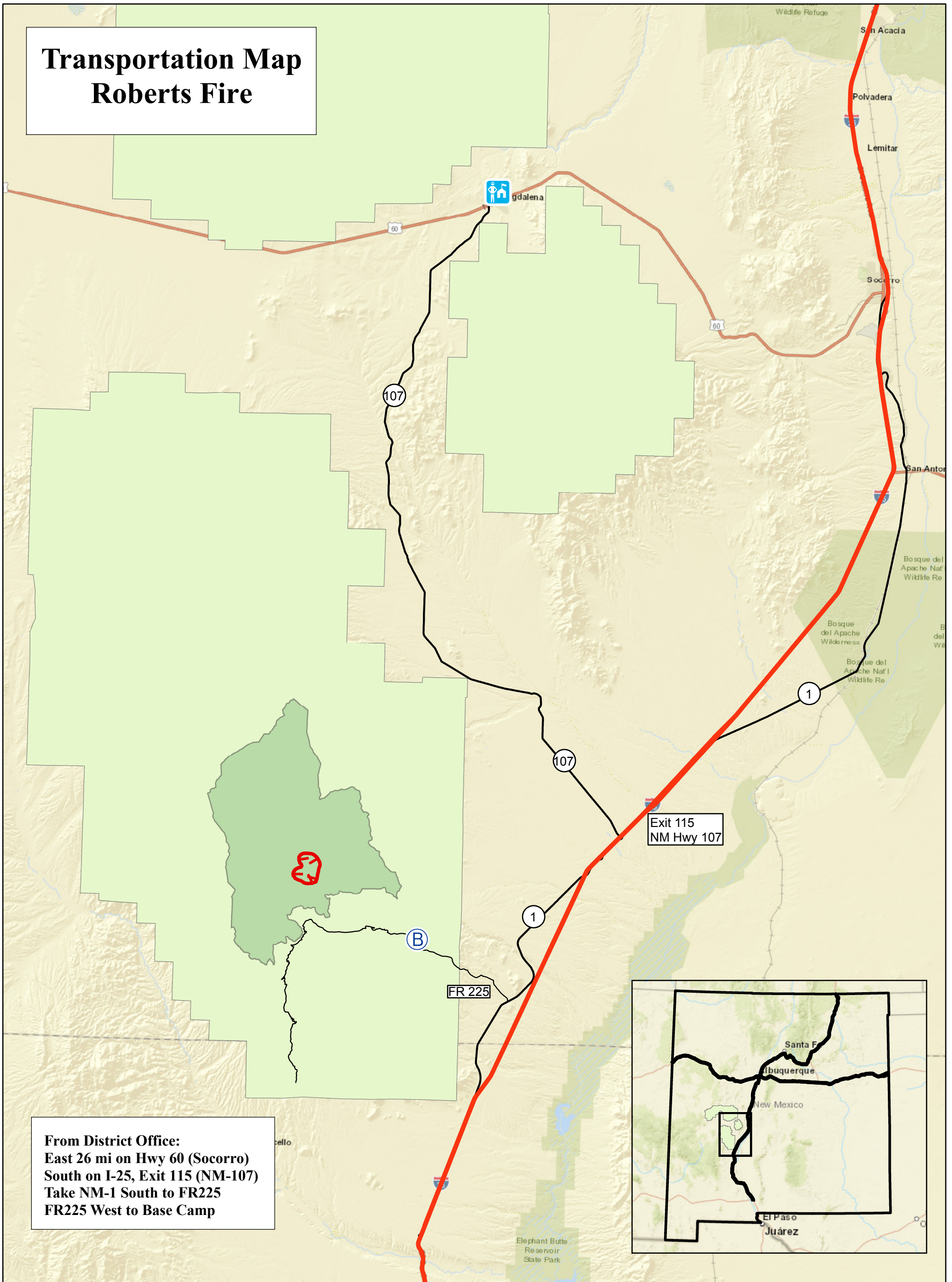







Transportation Map Roberts Fire



From District Office:
 East 26 mi on Hwy 60 (Socorro)
 South on I-25, Exit 115 (NM-107)
 Take NM-1 South to FR225
 FR225 West to Base Camp

-  Magdalena District Office
-  Roberts Base Camp
-  Roberts Fire
-  Cibola National Forest
-  Apache Kid Wilderness



0 87.5 175 350 Miles

**North American Datum 1983
 UTM Zone 13N**

The Cibola National Forest uses the most current data available. Updates are performed as new information becomes available. No warranties are made regarding the accuracy of this data.