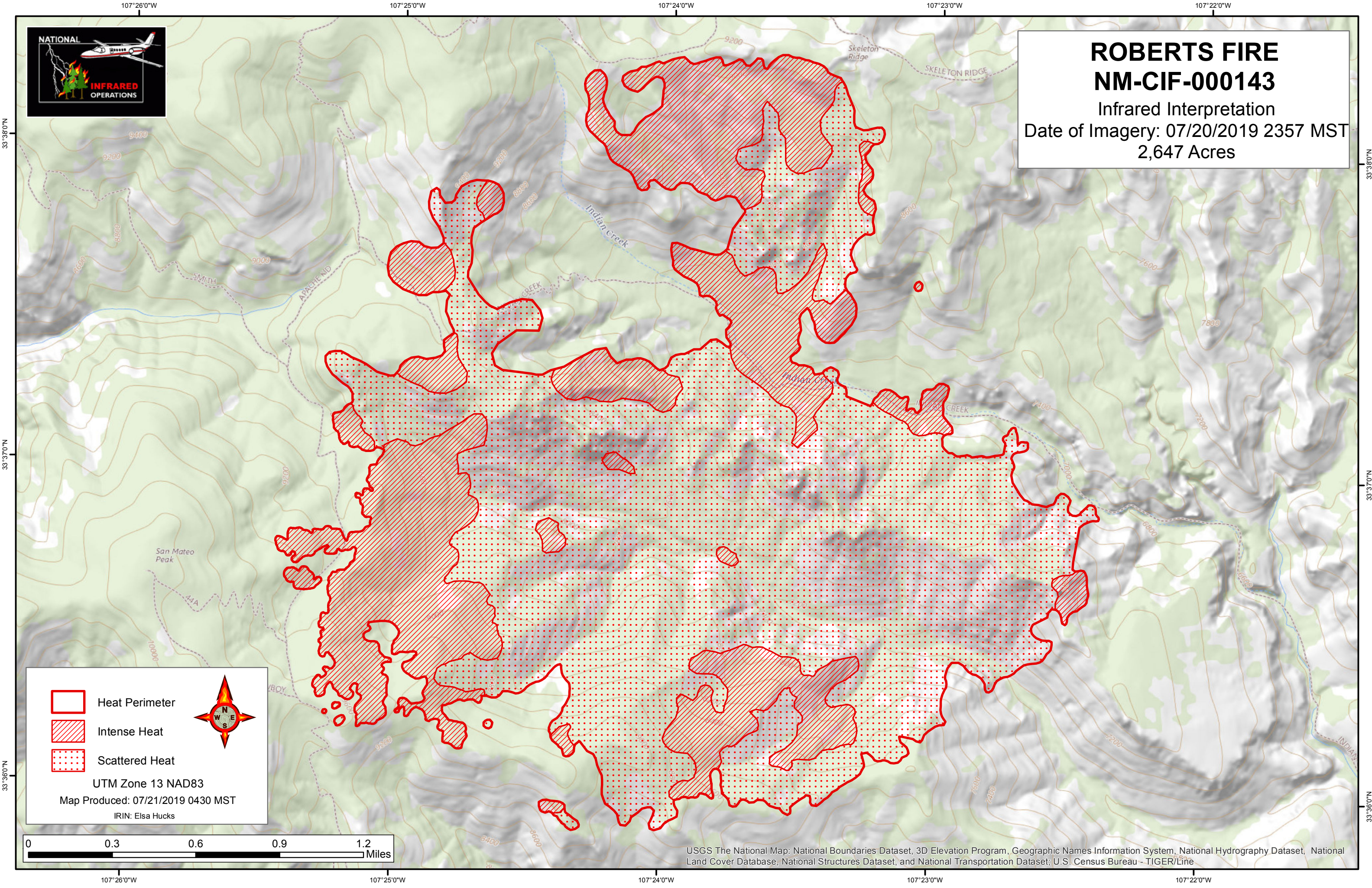







**ROBERTS FIRE**  
**NM-CIF-000143**  
 Infrared Interpretation  
 Date of Imagery: 07/20/2019 2357 MST  
 2,647 Acres



-  Heat Perimeter
-  Intense Heat
-  Scattered Heat



UTM Zone 13 NAD83  
 Map Produced: 07/21/2019 0430 MST  
 IRIN: Elsa Hucks

