








IAP Map
Sheridan Fire
AZ-PNF-1190
0819 Day

Appx 2,293 acres at
18-Aug-2019 02:00



0 0.25 0.5
Miles

Legend

-  Fire Origin
-  Helispot
-  Lookout
-  Fire Edge
-  Planning Area
-  Fire area

cBeyerhelm, Sheridan GIS
18-Aug-2019 @ 20:40
Acres from IR and field reports
WGS84 Lat/Long grid

Willow Spring