

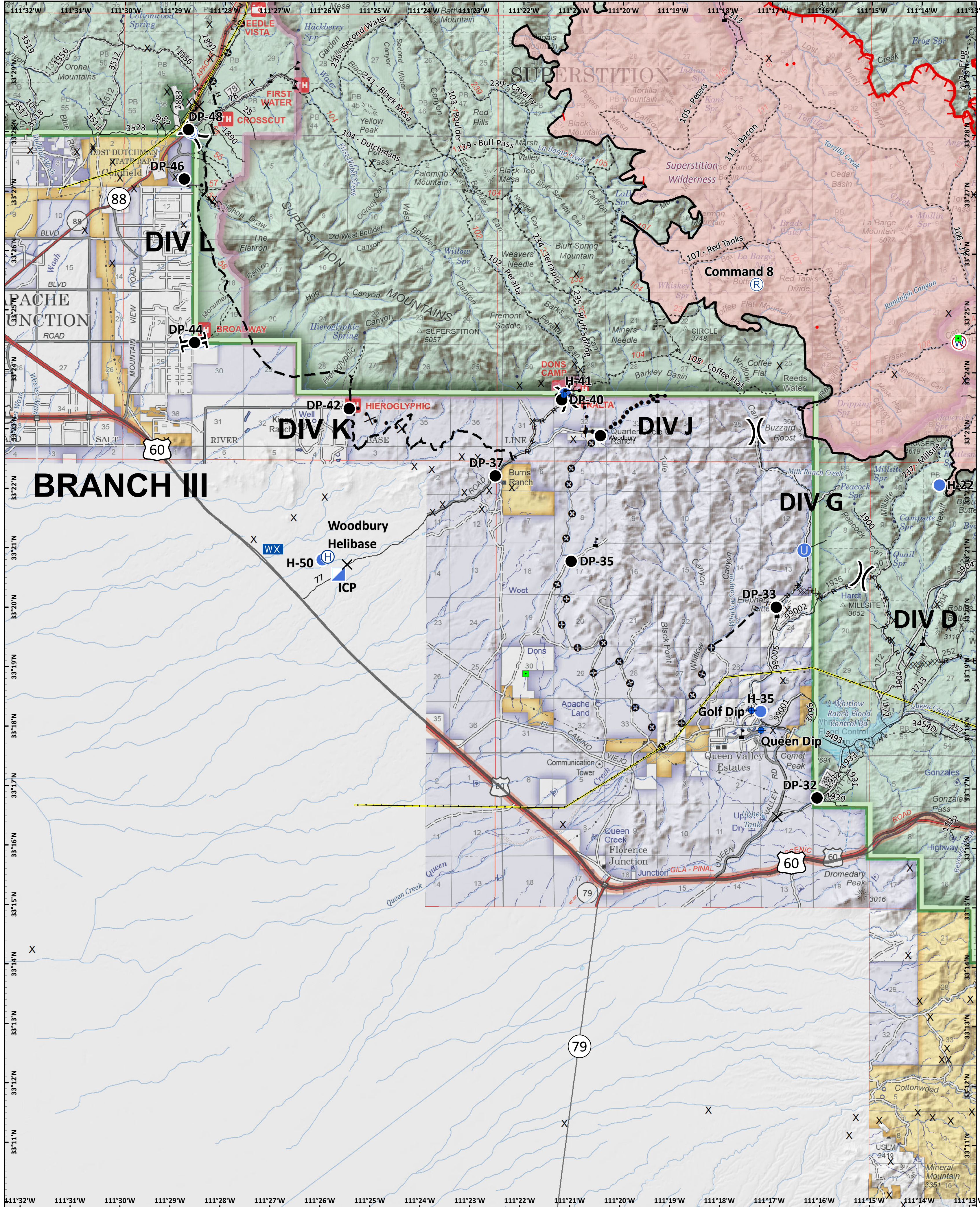
Woodbury
 AZ-TNF-000579
 06/22/2019 Day
Operations
DIV A/D

- Closure
- Unimproved Landing Area
- Restricted Water Source
- Division Break
- Uncontrolled Fire Edge
- Completed Line
- Completed Dozer Line
- Completed Hand Line
- R - Road as Completed Line
- Completed Burnout
- Proposed Dozer Line
- Repair Line
- Other
- Forest Boundary
- Wilderness
- Waterbody
- Stream
- Wildfire Daily Fire Perimeter

Approx 97,944 acres (IR)
 6/21/19 2227 hrs

SOUTHWEST AREA
 INCIDENT MANAGEMENT TEAM

NAD 1983 UTM Zone 12N
 Prepared by: billsilva
 6/22/2019 0450 hrs



Woodbury
 AZ-TNF-000579
 06/22/2019 Day
Operations
 DIV G/J/K

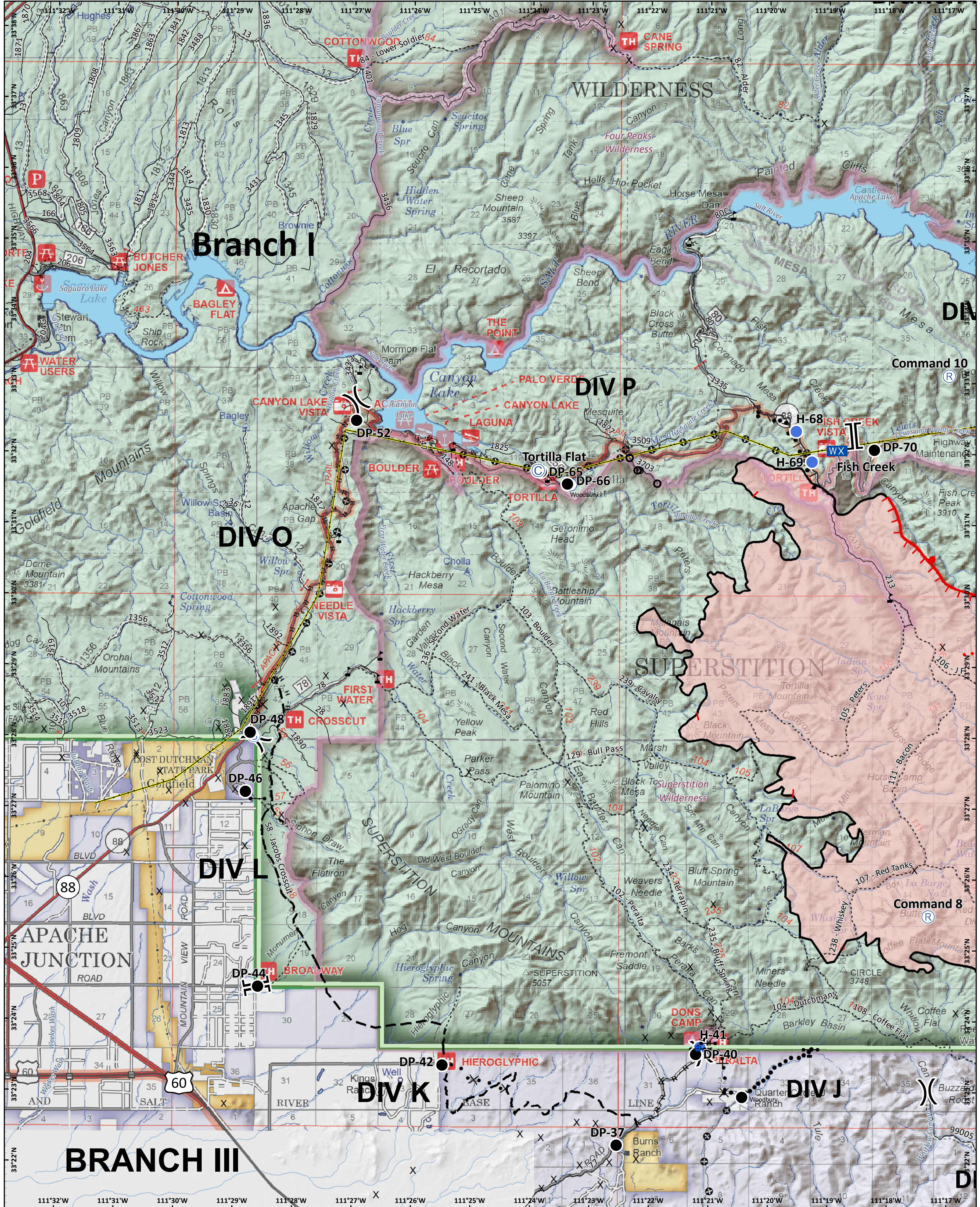
- | | | | | | | |
|--------------|---------------------------|-----------------------|---------------------------|--------------------------|------------------------------------|-------------------------------|
| X Closure | H Helibase | Incident Command Post | S Staging Area | X Mines | R - Road as Completed Line | Other |
| ● Dip Site | U Unimproved Landing Area | Landmark | W Restricted Water Source | — U.S. Highway | — Access or Improved Road | Forest Boundary |
| ● Drop Point | WX Mobile Weather Unit | Value at Risk | Division Break | — State Highway | — Proposed Dozer Line | Wilderness |
| — Gate | R Repeater | | Branch Break | — Road | — Fire Break Planned or Incomplete | Waterbody |
| | | | | — Trail | — Planned Fire Line | Stream |
| | | | | — Uncontrolled Fire Edge | — Completed Dozer Line | Wildfire Daily Fire Perimeter |
| | | | | — Completed Line | — Planned Secondary Line | |
| | | | | Water Tank | H - Completed Hand Line | |
| | | | | IR Isolated Heat Source | | |
| | | | | IR Intense Heat | | |
| | | | | — Transmission Lines | | |

Approx 97,944 acres (IR)
 6/21/19 2227 hrs

0 0.5 1 Miles
 0 0.5 1 Kilometers

SOUTHWEST AREA
 INCIDENT MANAGEMENT TEAM

NAD 1983 UTM Zone 12N
 Prepared by: billsilva
 6/22/2019 0450 hrs



Woodbury
 AZ-TNF-000579
 06/22/2019 Day
Operations
 DIV L/O/P

<ul style="list-style-type: none"> ● Camp ● Drop Point WX Mobile Weather Unit Value at Risk Branch Break Division Break Repeater Staging Area Dip Site 	<ul style="list-style-type: none"> ● IR Isolated Heat Source ● Mines ● U.S. Highway ● State Highway ● Road ● Trail ● Completed Line ● Completed Hand Line ● Planned Fire Line ● R - Road as Completed Line ● Access or Improved Road ● Completed Burnout ● Proposed Dozer Line ● Fire Break Planned or Incomplete ● Planned Secondary Line ● Other ● Forest Boundary ● Wilderness ● Waterbody ● Stream ● Wildfire Daily Fire Perimeter
---	---

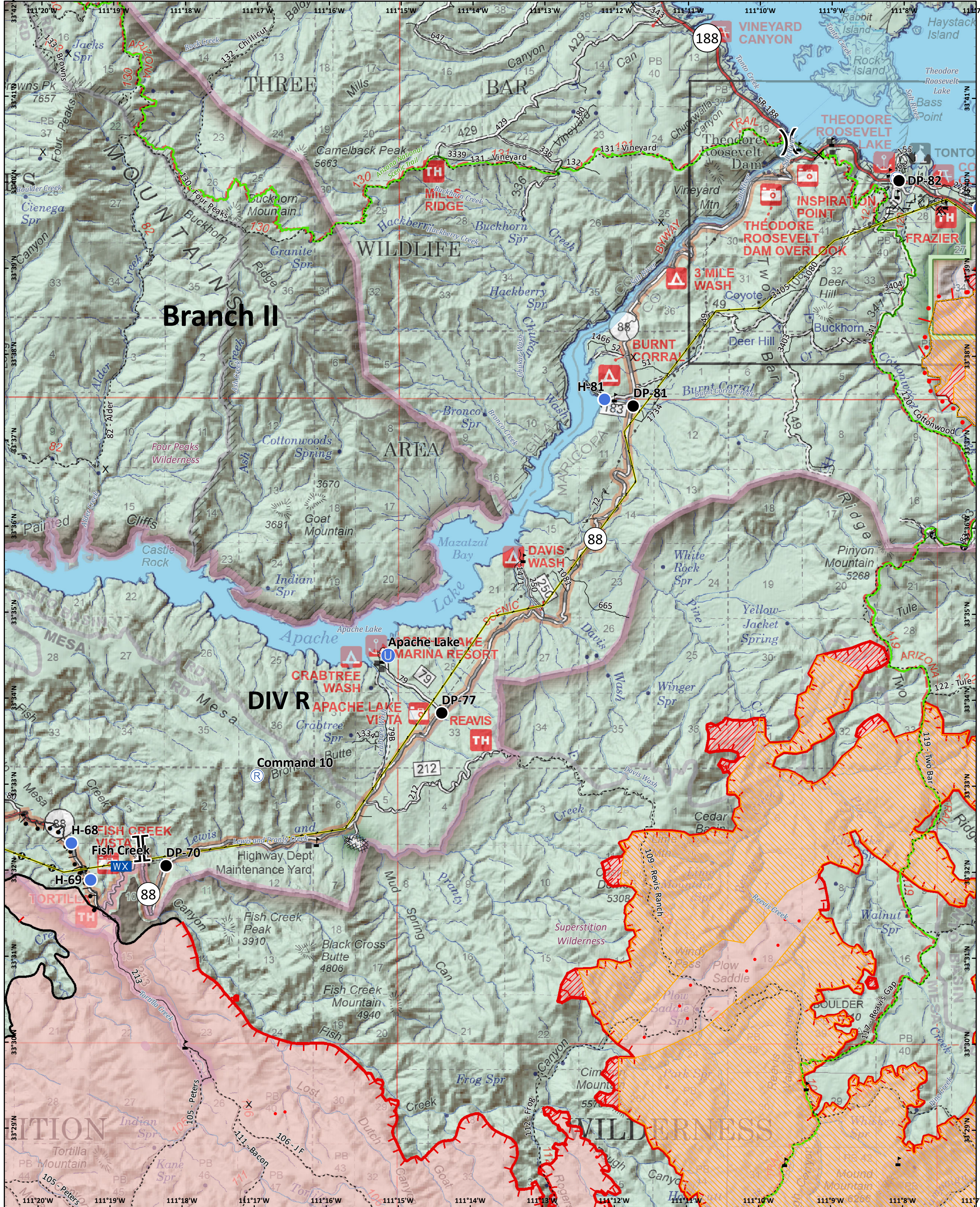
Approx 97,944 acres (IR)
 6/21/19 2227 hrs

0 0.5 1 Miles
 0 0.5 1 Kilometers

SOUTHWEST AREA
 INCIDENT MANAGEMENT TEAM

NAD 1983 UTM Zone 12N
 Prepared by: billsilva
 6/22/2019 0450 hrs

Branch II



Woodbury
 AZ-TNF-000579
 06/22/2019 Day
Operations
DIV R

- | | | | | | | |
|---------------------------|------------------------|---------------------------|-----------------------|---------------------------------|--------------------------|---------------------------------|
| ✕ Closure | ● Helispot | ⊕ Water Source | Branch Break | — Road | — Trail | — Active Burnout |
| ● Drop Point | WX Mobile Weather Unit | ⚠ Value at Risk | Completed Dozer Line | — Arizona National Scenic Trail | — Uncontrolled Fire Edge | — Completed Burnout |
| ⊕ Unimproved Landing Area | ⊕ Repeater | ⊕ Division Break | — Completed Hand Line | — Completed Line | — Proposed Burnout | — Other |
| | | ⊕ IR Isolated Heat Source | — Proposed Burnout | — Proposed Burnout | — Proposed Burnout | — Forest Boundary |
| | | ⊕ IR Scattered Heat | | | | — Wilderness |
| | | ⊕ IR Intense Heat | | | | — Waterbody |
| | | ⊕ Transmission Lines | | | | — Stream |
| | | ⊕ Mines | | | | — Wildfire Daily Fire Perimeter |
| | | — State Highway | | | | |

Approx 97,944 acres (IR)
 6/21/19 2227 hrs

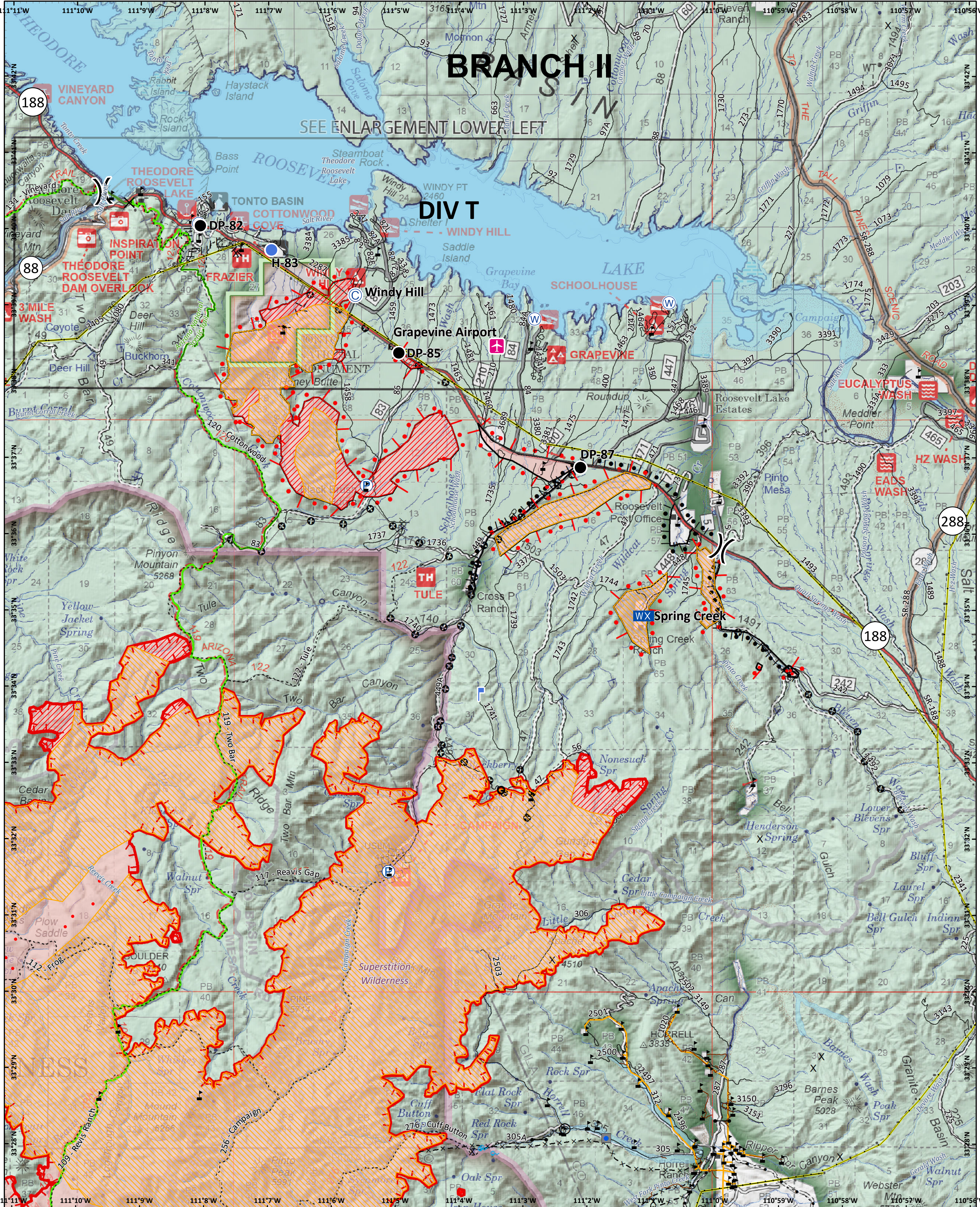
0 0.5 1 Kilometers

NAD 1983 UTM Zone 12N
 Prepared by: billsilva
 6/22/2019 0450 hrs

BRANCH II

SEE ENLARGEMENT LOWER LEFT

DIV T

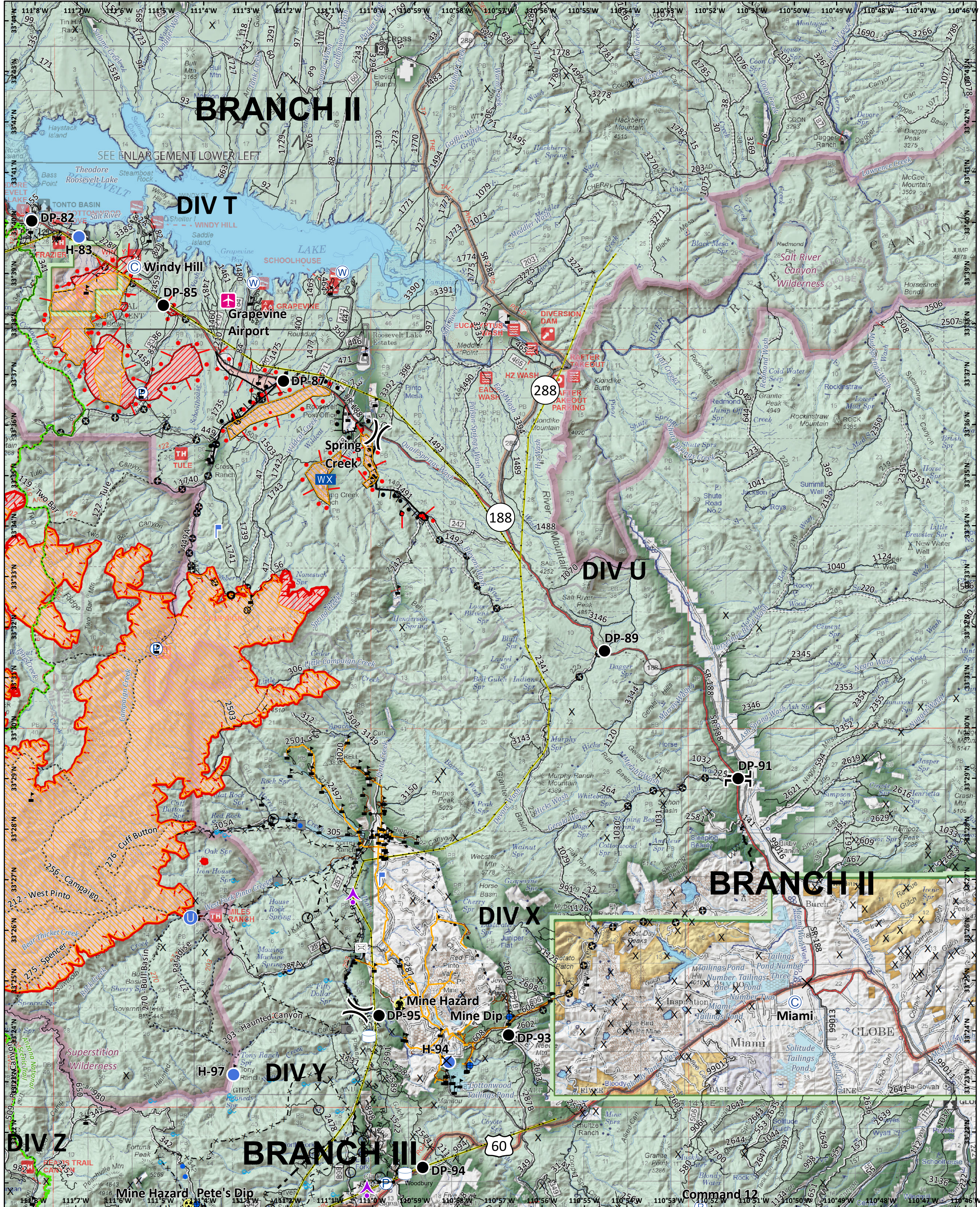


Woodbury
AZ-TNF-000579
06/22/2019 Day
Operations
DIV T

Approx 97,944 acres (IR)
6/21/19 2227 hrs

0 0.5 1 Miles
0 0.5 1 Kilometers

NAD 1983 UTM Zone 12N
Prepared by: billsiva
6/22/2019 0450 hrs



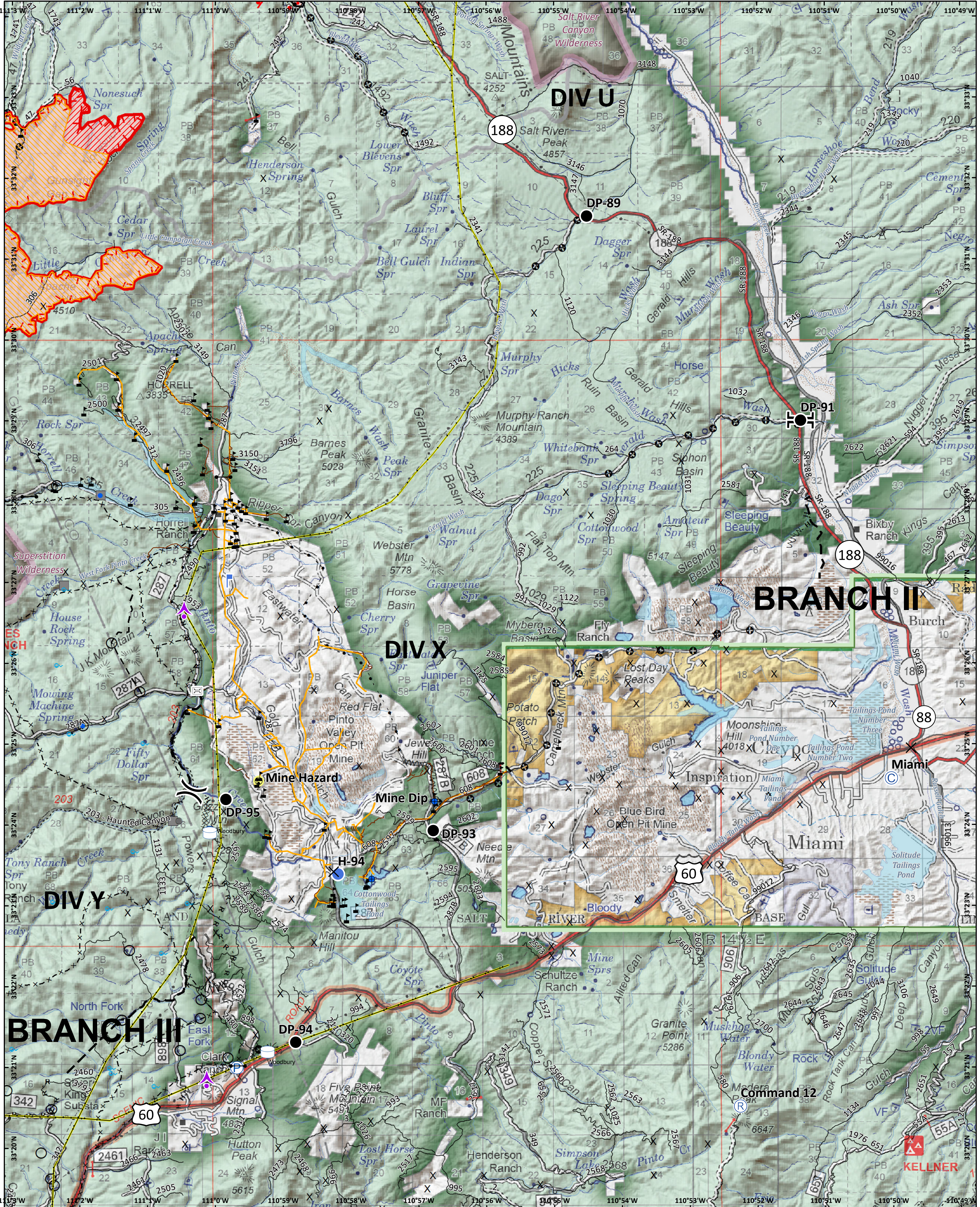
Woodbury
 AZ-TNF-000579
 06/22/2019 Day
Operations
 DIV U

Approx 97,944 acres (IR)
 6/21/19 2227 hrs

0 0.5 1 Miles
 0 0.5 1 Kilometers

SOUTHWEST AREA INCIDENT MANAGEMENT TEAM

NAD 1983 UTM Zone 12N
 Prepared by: billsiva
 6/22/2019 0450 hrs



Woodbury
 AZ-TNF-000579
 06/22/2019 Day
Operations
 DIV X

- Aerial Hazard
- Closure
- Hazard
- Repeater
- Branch Break
- Dip Site
- Helipoint
- Value at Risk
- Camp
- Drop Point
- Lookout
- Division Break
- Pump
- Water Tank
- Gate

- IR Isolated Heat Source
- IR Scattered Heat
- IR Intense Heat
- PVM Temporary Access Roads
- PVM Electrical Power Lines
- Transmission Lines
- Mines
- U.S. Highway
- State Highway
- Road
- Trail
- Uncontrolled Fire Edge
- Completed Dozer Line
- Completed Hand Line
- Road as Completed Line
- Line Break Completed
- Active Burnout
- Completed Burnout
- Fire Break Planned or Incomplete
- Planned Fire Line
- Air Tanker Retardant
- Highlighted Manmade Feature
- Other
- Forest Boundary

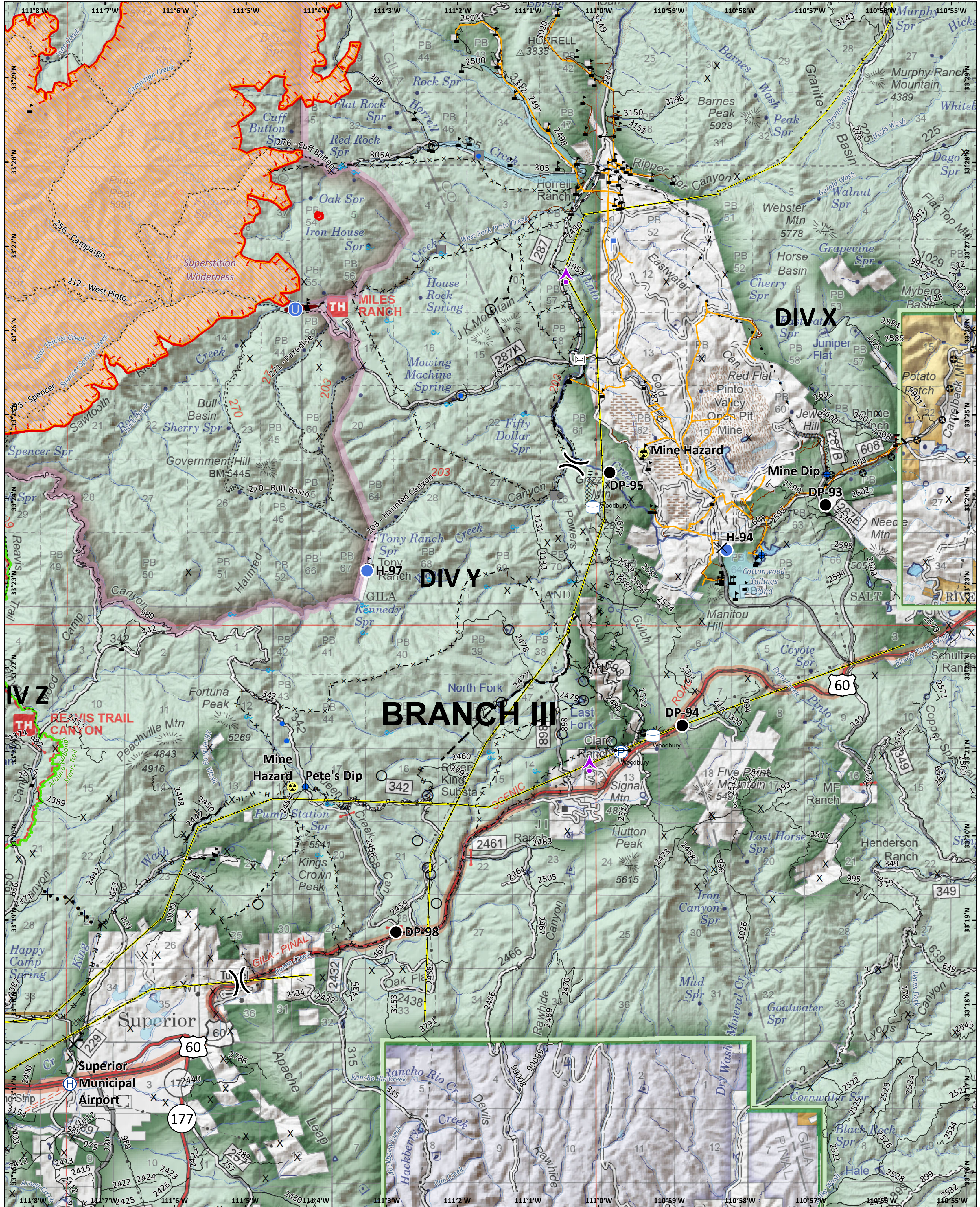
- Wilderness
- Waterbody
- Stream
- Wildfire Daily Fire Perimeter

Approx 97,944 acres (IR)
 6/21/19 2227 hrs

SOUTHWEST AREA
 INCIDENT MANAGEMENT TEAM

0 0.5 1 Kilometers

NAD 1983 UTM Zone 12N
 Prepared by: billsilva
 6/22/2019 0450 hrs



Woodbury
 AZ-TNF-000579
 06/22/2019 Day
Operations
DIV Y

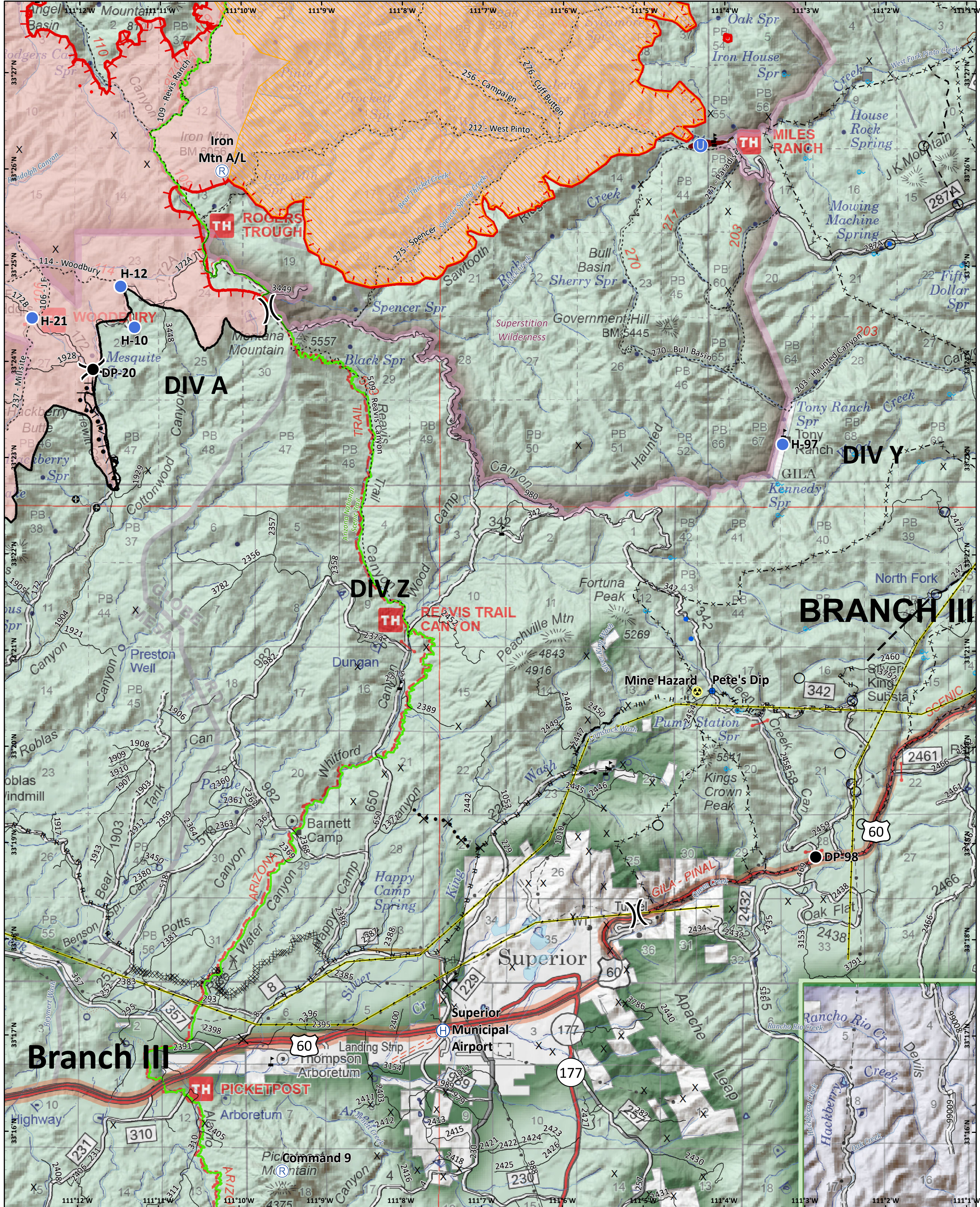
- Aerial Hazard
- Drop Point
- Unimproved Landing Area
- Value at Risk
- Water Tank
- Arizona National Scenic Trail
- Uncontrolled Fire Edge
- Proposed Dozer Line
- Waterbody
- Stream
- Wildfire Daily Fire Perimeter
- R Isolated Heat Source
- R Scattered Heat
- PVM Temporary Access Roads
- PVM Electrical Power Lines
- Transmission Lines
- Mines
- U.S. Highway
- State Highway
- Road
- Trail
- Completed Dozer Line
- H - Completed Hand Line
- R - Road as Completed Line
- Line Break Completed
- Fire Break Planned or Incomplete
- Planned Fire Line
- Highlighted Manmade Feature
- Repair Line
- Other
- Forest Boundary
- Wilderness
- Bridge
- Gate
- Helispot
- Division Break
- Closure
- Hazard
- Lookout
- Pump
- Helibase

Approx 97,944 acres (IR)
 6/21/19 2227 hrs

SOUTHWEST AREA
INCIDENT MANAGEMENT TEAM

0 0.5 1 Miles
 0 0.5 1 Kilometers

NAD 1983 UTM Zone 12N
 Prepared by: billsilva
 6/22/2019 0450 hrs



Woodbury
 AZ-TNF-000579
 06/22/2019 Day
Operations
 DIV Z

- | | | | | | | | | | | | | | | | | | | | | | | |
|------------|------------|------------|------------------|--------------------------|---------------------|-----------------------|---------------------------------|--------------------------|------------------|------------------------|-----------------------|---------------------------|---------------------|------------------------------|----------------------|---------|----------------|-------------------|--------------|-------------|----------|---------------------------------|
| ✕ Closure | ⚠ Hazard | ● Helispot | ⏏ Division Break | — State Highway | — Road | — Trail | — Arizona National Scenic Trail | — Uncontrolled Fire Edge | — Completed Line | — Completed Dozer Line | — Completed Hand Line | — IR Isolated Heat Source | — IR Scattered Heat | — PVM Temporary Access Roads | — Transmission Lines | — Mines | — U.S. Highway | — Forest Boundary | — Wilderness | — Waterbody | — Stream | — Wildfire Daily Fire Perimeter |
| ⬇ Dip Site | Ⓜ Helibase | Ⓜ Repeater | Ⓜ Value at Risk | — Road as Completed Line | — Completed Burnout | — Proposed Dozer Line | — Planned Fire Line | — Repair Line | — Other | | | | | | | | | | | | | |

Approx 97,944 acres (IR)
 6/21/19 2227 hrs

0 0.5 1 Kilometers
 0 0.5 1 Miles

SOUTHWEST AREA
 INCIDENT MANAGEMENT TEAM

NAD 1983 UTM Zone 12N
 Prepared by: billsilva
 6/22/2019 0450 hrs