

Incident Action Plan
Page: 1

Woodbury Fire
AZ-TNF-000579
7/04/2019 Day

Pump	Proposed Burnout	Arizona National Scenic Trail	Camp	Unimproved Landing Area	Value at Risk
Water Tank	Completed Burnout	County	Closure	Helispot	Division Break
Completed Line	Ridge/Geographic Feature	Forest Boundary	Culvert	Mobile Weather Unit	
Completed Dozer Line	Wilderness	Transmission Lines	Drop Point	Repeater	
Completed Hand Line	Waterbody	Stream			
Cities	State Highway				
Towns	Road				

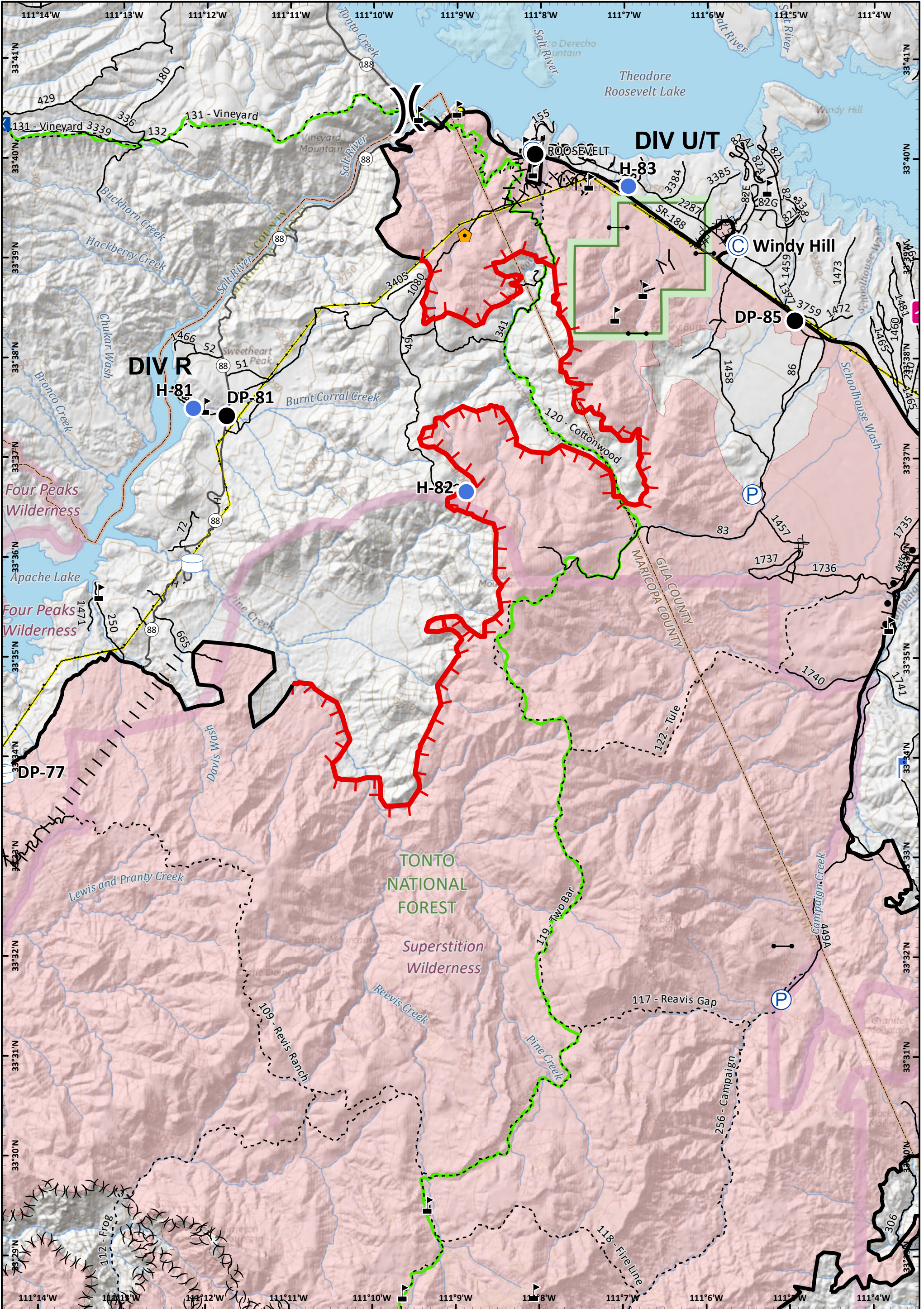
CENTRAL WEST ZONE
Type Three Team

Approx 123,875 acres (IR)
7/1/19 2015 hrs

0 0.5 1

Miles

NAD 1983 UTM Zone 12N
Prepared by: Admin
7/3/2019 1615 hrs



Incident Action Plan
 Page: 2

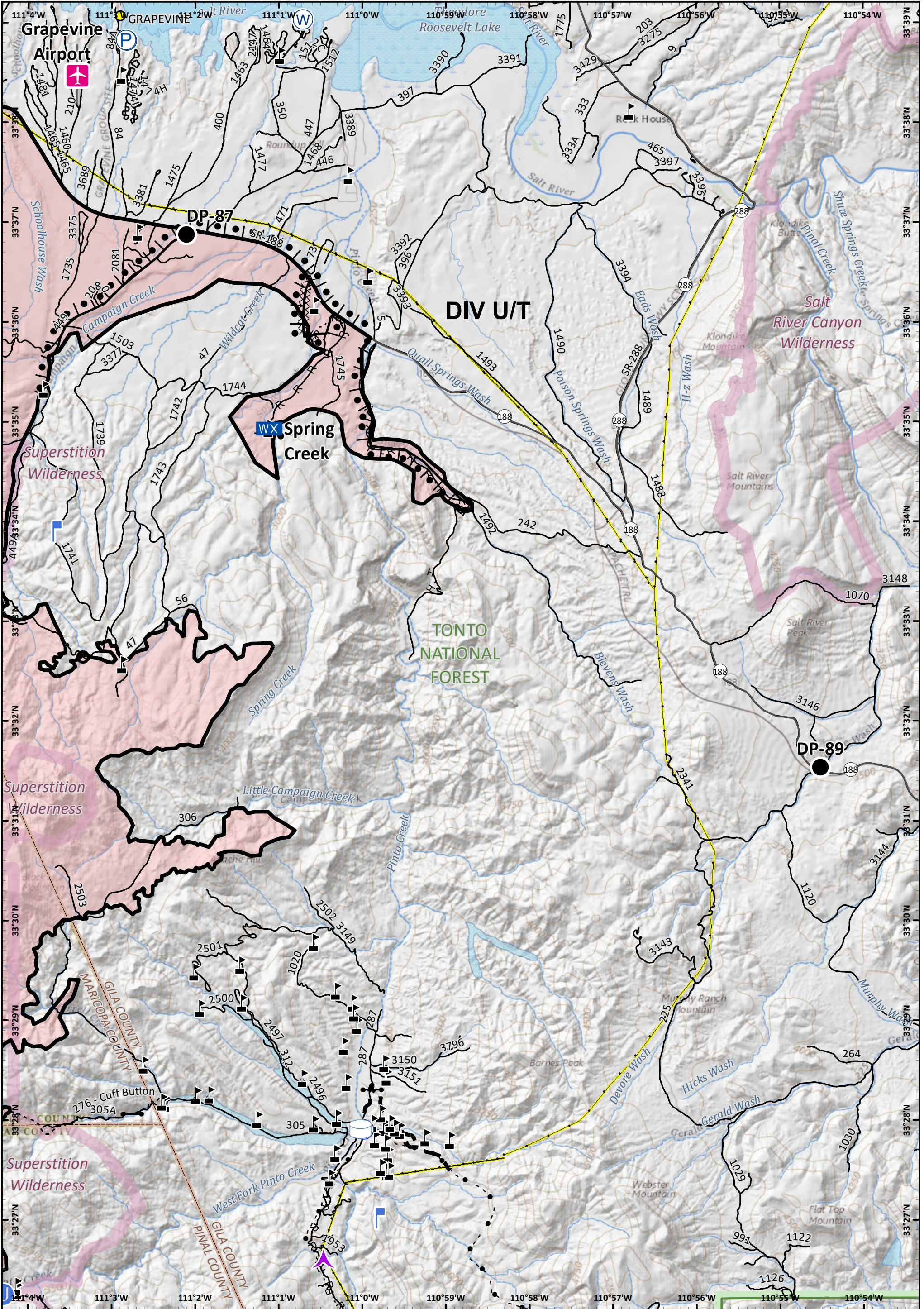
Woodbury Fire
 AZ-TNF-000579
 7/04/2019 Day

Pump	Completed Dozer Line	Towns	Waterbody	Drop Point	Lookout
Other Property	Completed Hand Line	State Highway	Stream	Gate	Mobile Weather Unit
Water Tank	Proposed Burnout	Road	Airstrip or Airport	Hazard	Road Repair
Uncontrolled Fire Edge	Completed Burnout	Trail	Arizona National Scenic Trail	Helispot	Divisi
Completed Line	Ridge/Geographic Feature	Transmission Lines	County	Camp	ValueCENTRAL WEST ZONE
Cities	Wilderness		Forest Boundary	Closure	North Arrow

Approx 123,875 acres (IR)
 7/1/19 2015 hrs

0 0.5 1
 Miles

NAD 1983 UTM Zone 12N
 Prepared by: Admin
 7/3/2019 1615 hrs



Incident Action Plan
 Page: 3

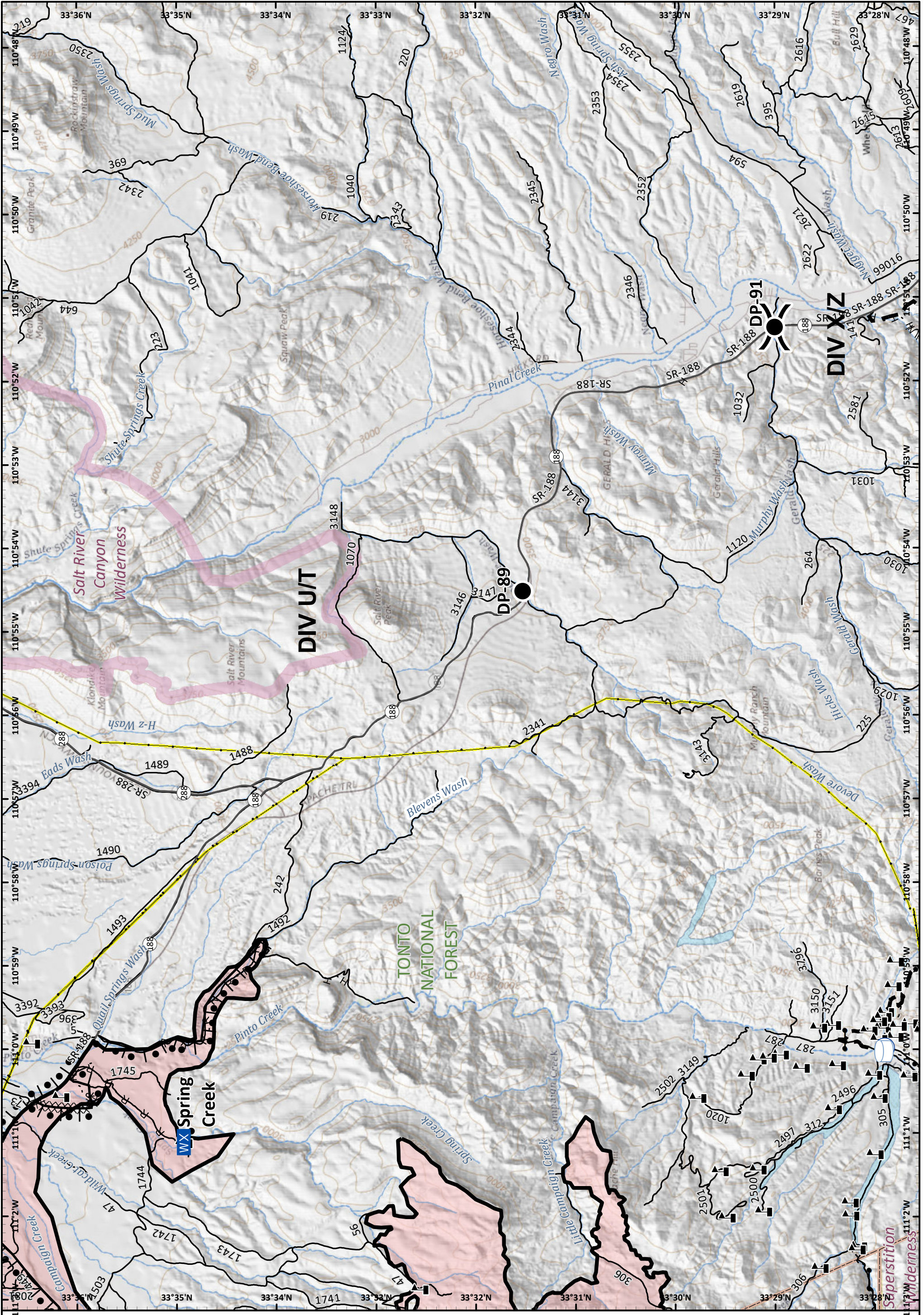
Woodbury Fire
 AZ-TNF-000579
 7/04/2019 Day

Pump	R - Road as Completed Line	Trail	Airstrip or Airport	U Unimproved Landing Area	W Water Source
Water Tank	Completed Burnout	Forest Boundary	Culvert	Lookout	Value at Risk
Completed Line	Planned Fire Line	Wilderness	Drop Point	WX Mobile Weather Unit	
Completed Dozer Line	Highlighted Manmade Feature	Transmission Lines	Gate		
H - Completed Hand Line	Cities	Waterbody			
	State Highway	Stream			
	Road	Aerial Hazard			

Approx 123,875 acres (IR)
 7/1/19 2015 hrs

0 0.5 1
 Miles

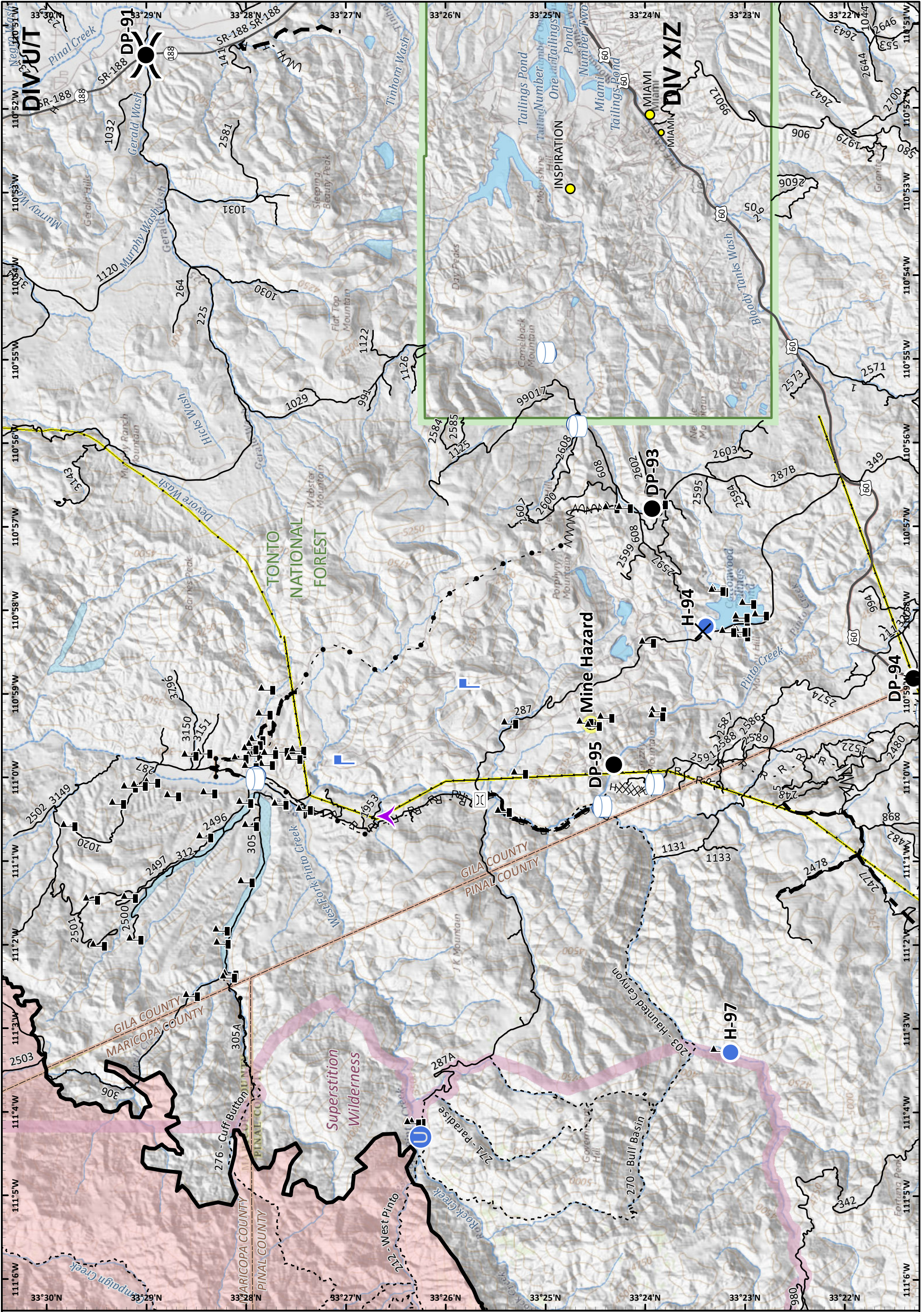
NAD 1983 UTM Zone 12N
 Prepared by: Admin
 7/3/2019 1615 hrs



Incident Action Plan
 Page: 4
Woodbury Fire
 AZ-TNF-000579
 7/04/2019 Day

Pump	R - Road as Completed Line	Road	Drop Point	Division Break
Water Tank	Completed Burnout	Trail	Gate	
Completed Line	Fire Break Planned or Incomplete	County	Mobile Weather Unit	
Completed Dozer Line	Planned Fire Line	Forest Boundary	Value at Risk	
Completed Hand Line	Highlighted Manmade Feature	Wilderness		
State Highway	Transmission Lines	Waterbody		
	Stream			

CENTRAL WEST ZONE
 Type Three Team
 Approx 123,875 acres (IR)
 7/1/19 2015 hrs
 0 0.5 1
 Miles
 NAD 1983 UTM Zone 12N
 Prepared by: Admin
 7/3/2019 1615 hrs



Incident Action Plan
Page: 5

Woodbury Fire
AZ-TNF-000579
7/04/2019 Day

- Pump
- Water Tank
- Completed Line
- Completed Dozer Line
- Completed Hand Line

- R - Road as Completed Line
- Line Break Completed
- Fire Break Planned or Incomplete
- Planned Fire Line
- Highlighted Manmade Feature
- Cities

- Towns
- U.S. Highway
- State Highway
- Road
- Trail
- County
- Forest Boundary
- Wilderness
- Transmission Lines

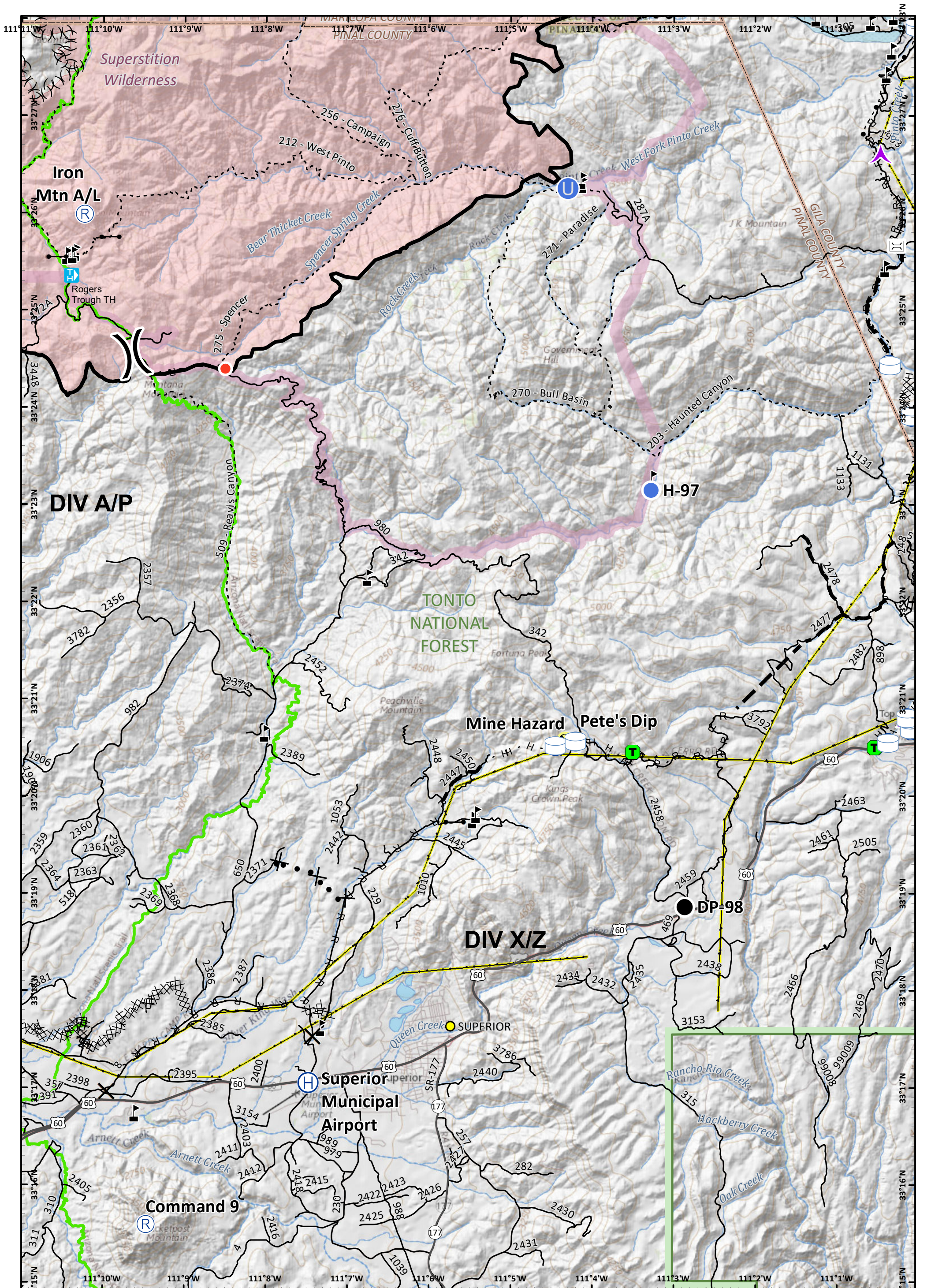
- Waterbody
- Stream
- Aerial Hazard
- Bridge
- Closure

- Drop Point
- Gate
- Hazard
- Unimproved Landing Area

- Helispot
- Lookout
- Value at Risk



Approx 123,875 acres (IR)
7/1/19 2015 hrs
0 0.5 1 Miles
NAD 1983 UTM Zone 12N
Prepared by: Admin
7/3/2019 1615 hrs



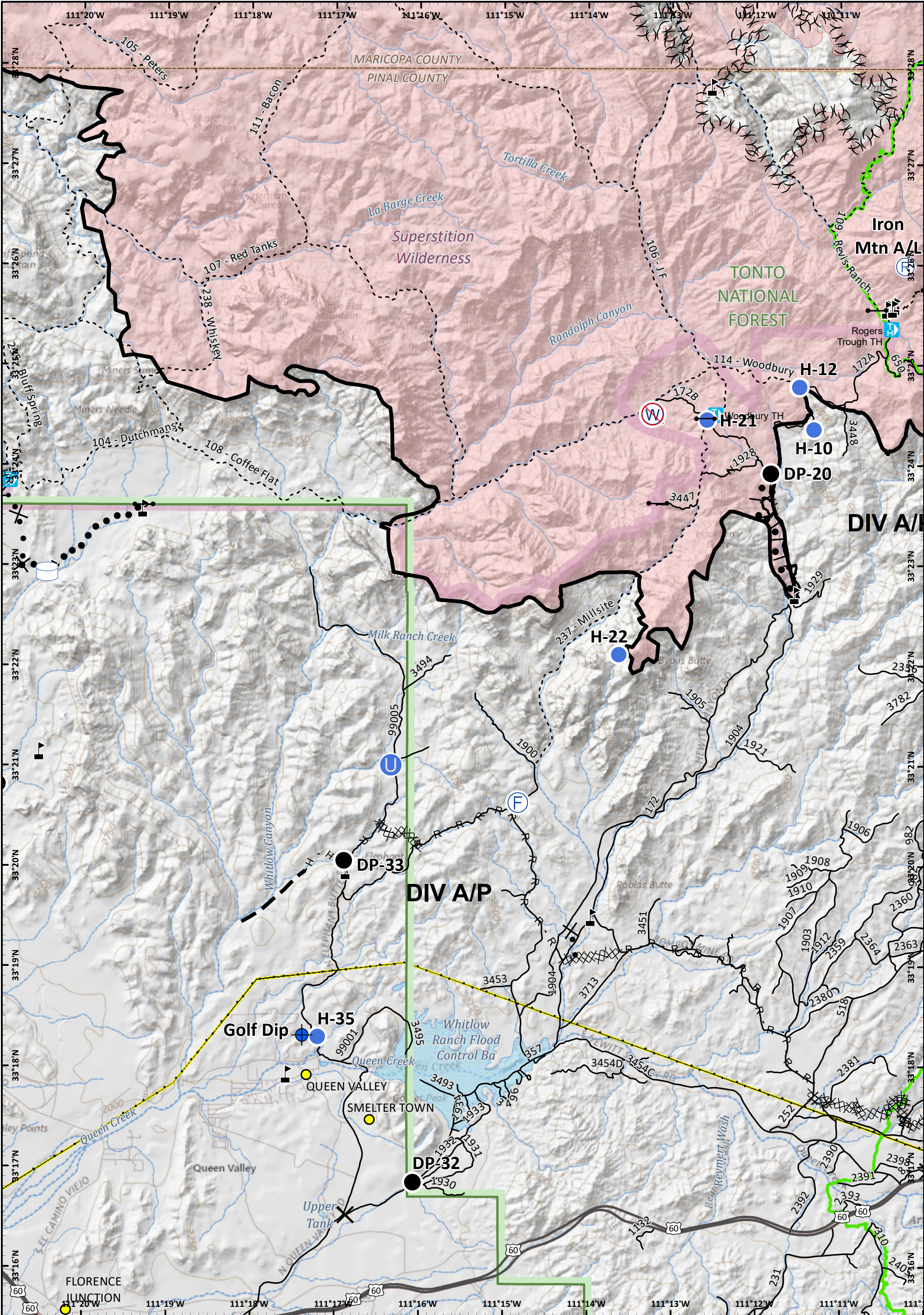
Incident Action Plan
 Page: 6
Woodbury Fire
 AZ-TNF-000579
 7/04/2019 Day

- | | | | |
|-------------------------|----------------------------------|------------------------------|-------------------------------|
| Pump | R - Road as Completed Line | Highlighted Manmade Feature | Trail |
| Water Tank | Access or Improved Road | (X) Ridge/Geographic Feature | Arizona National Scenic Trail |
| Completed Line | Line Break Completed | Cities | County |
| Completed Dozer Line | Proposed Dozer Line | Trailhead | Forest Boundary |
| H - Completed Hand Line | Fire Break Planned or Incomplete | U.S. Highway | Wilderness |
| Planned Fire Line | Road | State Highway | Transmission Lines |

Approx 123,875 acres (IR)
7/1/19 2015 hrs

Miles 0 0.5 1

NAD 1983 UTM Zone 12N
 Prepared by: Admin
 7/3/2019 1615 hrs

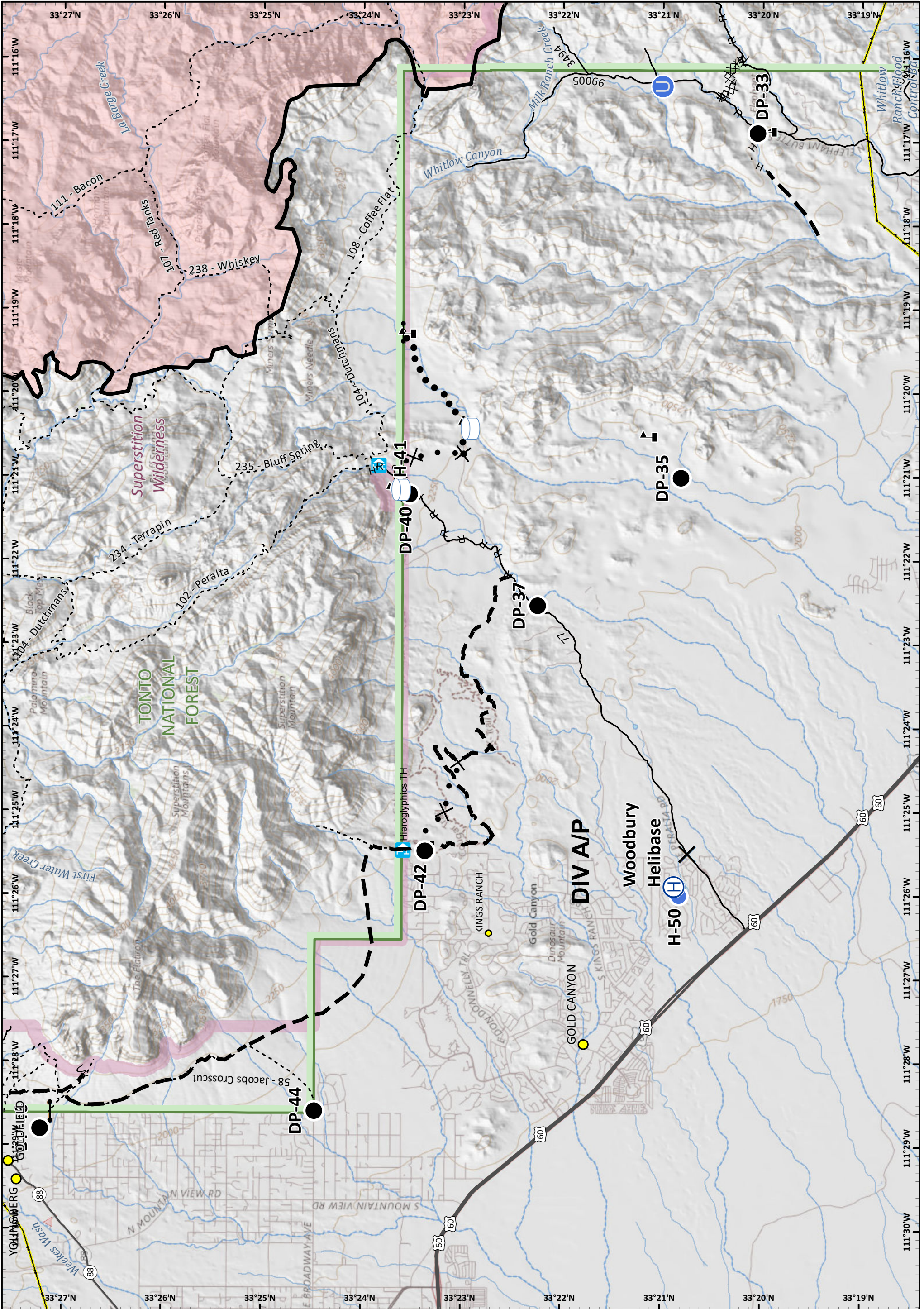


Incident Action Plan
 Page: 7

Woodbury Fire
 AZ-TNF-000579
 7/04/2019 Day

Water Tank	Completed Burnout	Trailhead	Waterbody	Fire Station	Repeater
Completed Line	Proposed Dozer Line	U.S. Highway	Stream	Restricted Water Source	North Arrow
Completed Dozer Line	Planned Fire Line	Road	Closure	Gate	Unimproved Landing Area
Completed Hand Line	Planned Secondary Line	Trail	Dip Site	Value at Risk	Helispot
Road as Completed Line	Ridge/Geographic Feature	Arizona National Scenic Trail	Drop Point		
Cities	County	Forest Boundary			
	Wilderness	Transmission Lines			



Approx 123,875 acres (IR)
 7/1/19 2015 hrs
 0 0.5 1
 Miles
NAD 1983 UTM Zone 12N
 Prepared by: Admin
 7/3/2019 1615 hrs



Incident Action Plan
Page: 8

Woodbury Fire
AZ-TNF-000579
7/04/2019 Day

- | | | | | | |
|--|----------------------------|--|----------------------------------|--|-------------------------|
| | Water Tank | | Proposed Dozer Line | | Stream |
| | Completed Line | | Fire Break Planned or Incomplete | | Closure |
| | Completed Dozer Line | | Planned Fire Line | | Dip Site |
| | Completed Hand Line | | Planned Secondary Line | | Drop Point |
| | R - Road as Completed Line | | Cities | | Helispot |
| | Trailhead | | Towns | | Unimproved Landing Area |
| | Trail | | County | | Value at Risk |
| | Forest Boundary | | Transmission Lines | | |
| | Wilderness | | Waterbody | | |

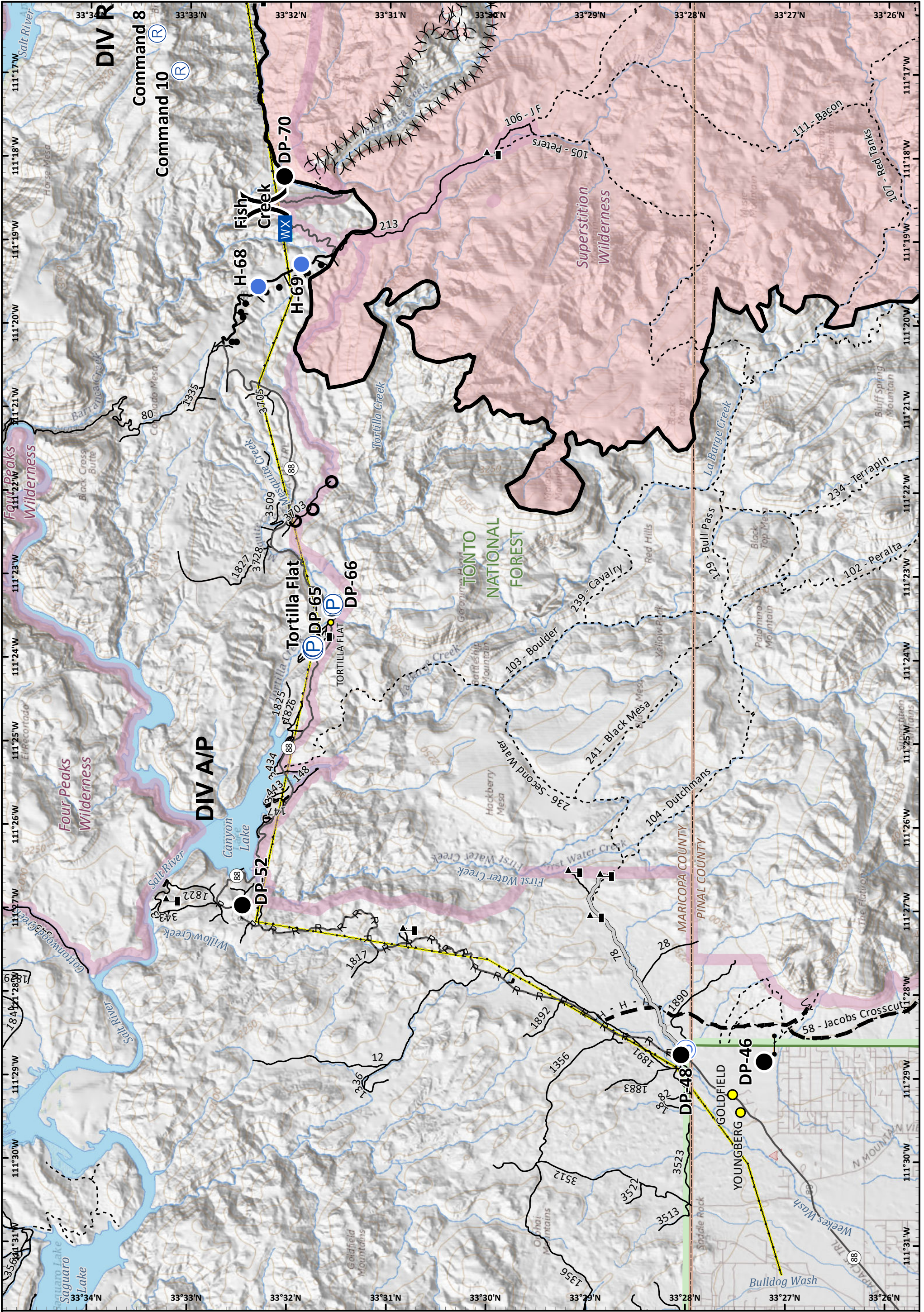



Approx 123,875 acres (IR)
7/1/19 2015 hrs

0 0.5 1



Miles

NAD 1983 UTM Zone 12N
Prepared by: Admin
7/3/2019 1615 hrs



Incident Action Plan
 Page: 9
Woodbury Fire
 AZ-TNF-000579
 7/04/2019 Day

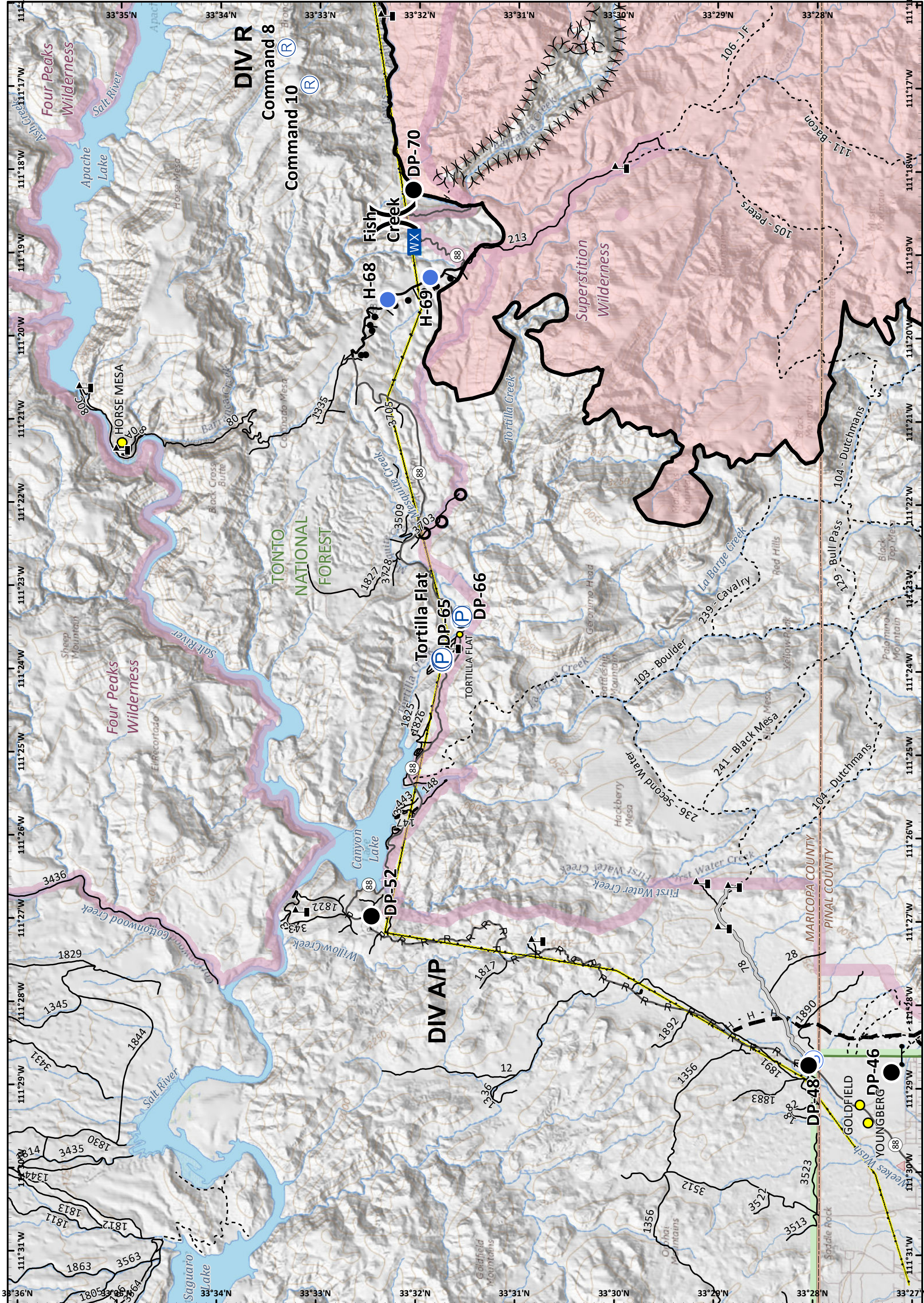
- | | | | | | |
|------------------------|----------------------------------|--------------------|------------|---------------------|----------------|
| Pump | Access or Improved Road | State Highway | Camp | Gate | Staging Area |
| Water Tank | Completed Burnout | Road | Closure | Helispot | Value at Risk |
| Completed Line | Fire Break Planned or Incomplete | Trail | Culvert | Mobile Weather Unit | Division Break |
| Completed Hand Line | Planned Fire Line | County | Drop Point | Repeater | |
| Road as Completed Line | Ridge/Geographic Feature | Forest Boundary | | | |
| Cities | Wilderness | Transmission Lines | | | |
| Towns | Waterbody | Stream | | | |

Approx 123,875 acres (IR)
 7/1/19 2015 hrs



0 0.5 1
 Miles

NAD 1983 UTM Zone 12N
 Prepared by: Admin
 7/3/2019 1615 hrs



Incident Action Plan
Page: 10
Woodbury Fire
 AZ-TNF-000579
 7/04/2019 Day

- | | | | | | |
|------------------------|--------------------------|--------------------|------------|---------------------|----------------|
| Pump | Access or Improved Road | Trail | Closure | Mobile Weather Unit | Division Break |
| Water Tank | Completed Burnout | County | Culvert | Repeater | |
| Completed Line | Planned Fire Line | Forest Boundary | Drop Point | Staging Area | |
| Completed Hand Line | Ridge/Geographic Feature | Wilderness | Gate | Value at Risk | |
| Road as Completed Line | Cities | Transmission Lines | Helispot | | |
| Towns | Waterbody | Stream | | | |
| State Highway | Camp | | | | |
| Road | | | | | |

Approx 123,875 acres (IR)
7/1/19 2015 hrs

0 0.5 1
Miles

NAD 1983 UTM Zone 12N
Prepared by: Admin
7/3/2019 1615 hrs