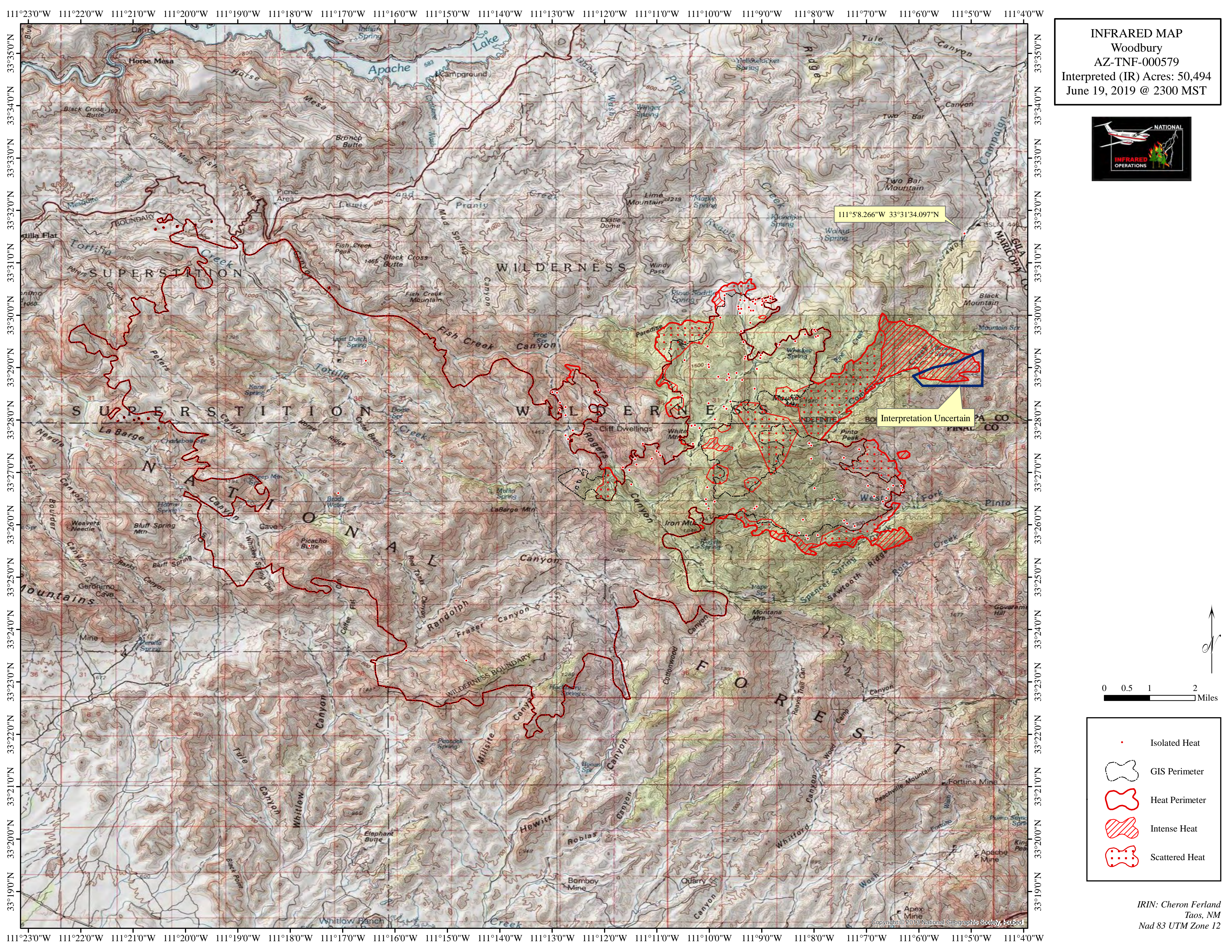



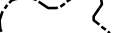



INFRARED MAP  
 Woodbury  
 AZ-TNF-000579  
 Interpreted (IR) Acres: 50,494  
 June 19, 2019 @ 2300 MST



111°58.266'W 33°31'34.097'N

Interpretation Uncertain

0 0.5 1 2 Miles

-  Isolated Heat
-  GIS Perimeter
-  Heat Perimeter
-  Intense Heat
-  Scattered Heat

IRIN: Cheron Ferland  
 Taos, NM  
 Nad 83 UTM Zone 12