
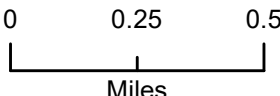














IAP Map
Boriana Fire
 AZ-CRD 00992
 April 1, 2020

Appx 10 ac at
 April 1, 2020

-  Drop Point
-  Staging Area
-  Uncontrolled Fire Edge
-  R - R Road as Completed Line
-  Planned Fire Line
-  Wildfire Daily Fire Perimeter
-  Geonames
-  unpaved road
-  BLM Route
-  states
-  Bureau of Land Management
-  Private

sleachet
 April 1, 2020 1013
 Acres from IR and field reports
 WGS84 Lat/Long Grid

