








Aquila Incident Operations
AZ-A4S-000989
 Day Operational Period 6/24/2020
 Acres 893

 Drop Point	 Uncontrolled Fire Edge
 Staging Area	 Wildfire Daily Fire Perimeter
 Division	



Scale: 1:47,000

0.5 0.25 0 0.5 Miles



EShreve

Map Produced 6/24/2020 13:00

WGS84 Lat/Long Grid

