





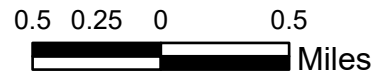
Public Information Map
AZ-A4S-000989
Day Operational Period 6/24/2020
Acres 893

-  Uncontrolled Fire Edge
-  Wildfire Daily Fire Perimeter

Aquila Fire



Scale: 1:47,000



EShreve
Map Produced 6/24/2020 13:00
WGS84 Lat/Long Grid

