

IAP Index

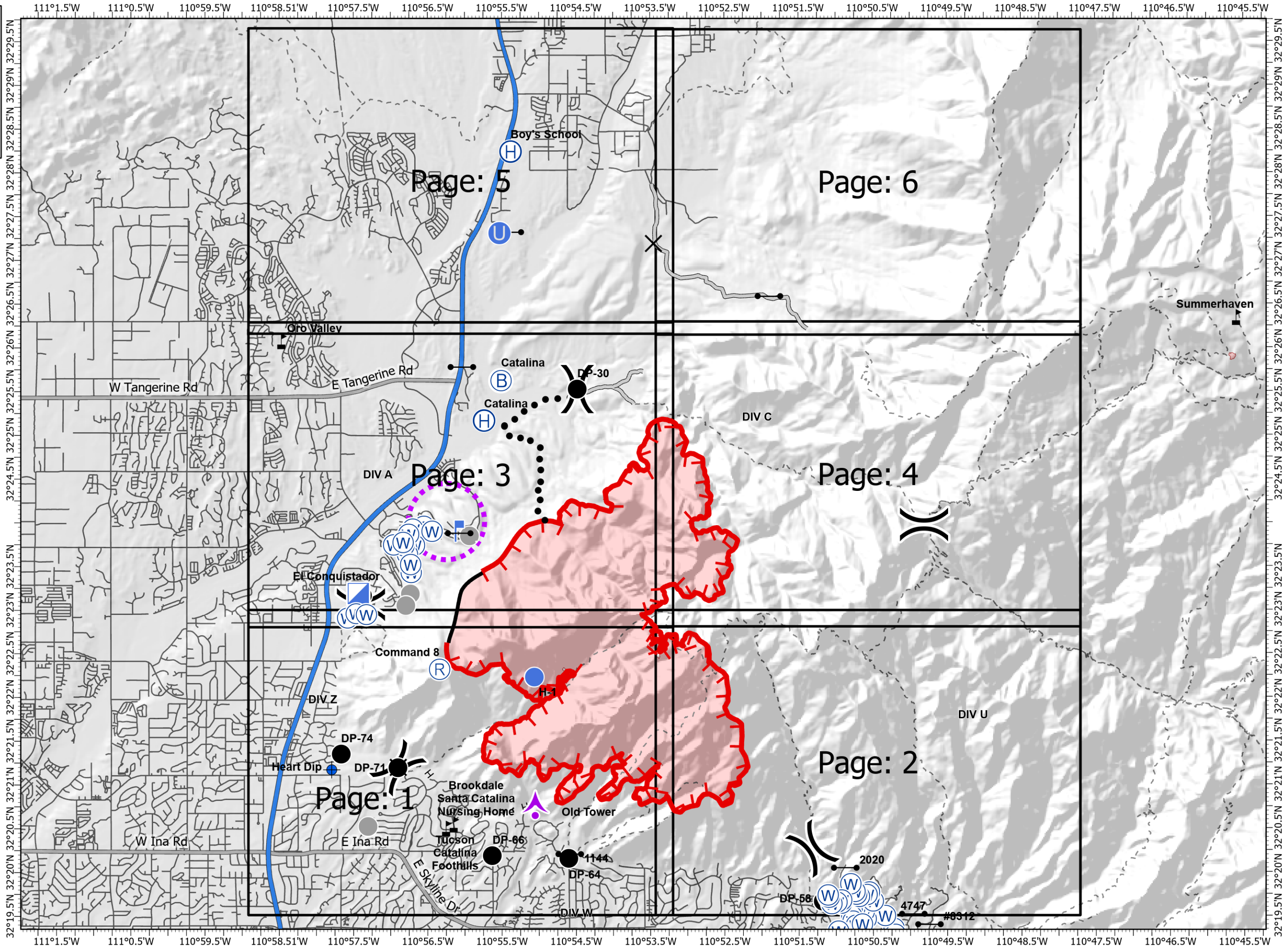
Bighorn
AZ-CNF-413
6/13/2020 Day

7,092 acres at 6/11/2020 2237



- Aerial Hazard
- Closure
- Dip Site
- Drop Point
- Gate
- Helibase
- Unimproved Landing Area
- Helispot
- Incident Base
- Incident Command Post
- Lookout
- Repeater
- Water Source
- Value at Risk
- Other
- Division Break
- Uncontrolled Fire Edge
- Contained Line
- Completed Hand Line
- Access or Improved Road
- Planned Secondary Line
- UAS Launch and Recovery Zone
- Wildfire Daily Fire Perimeter
- Highway or ramp
- Local connector
- Local or 4WD road
- Trail

frankwilliams
6/12/2020 2032
Acres from IR
North American 1983 Datum.



IAP Map

Bighorn
AZ-CNF-413
6/13/2020 Day

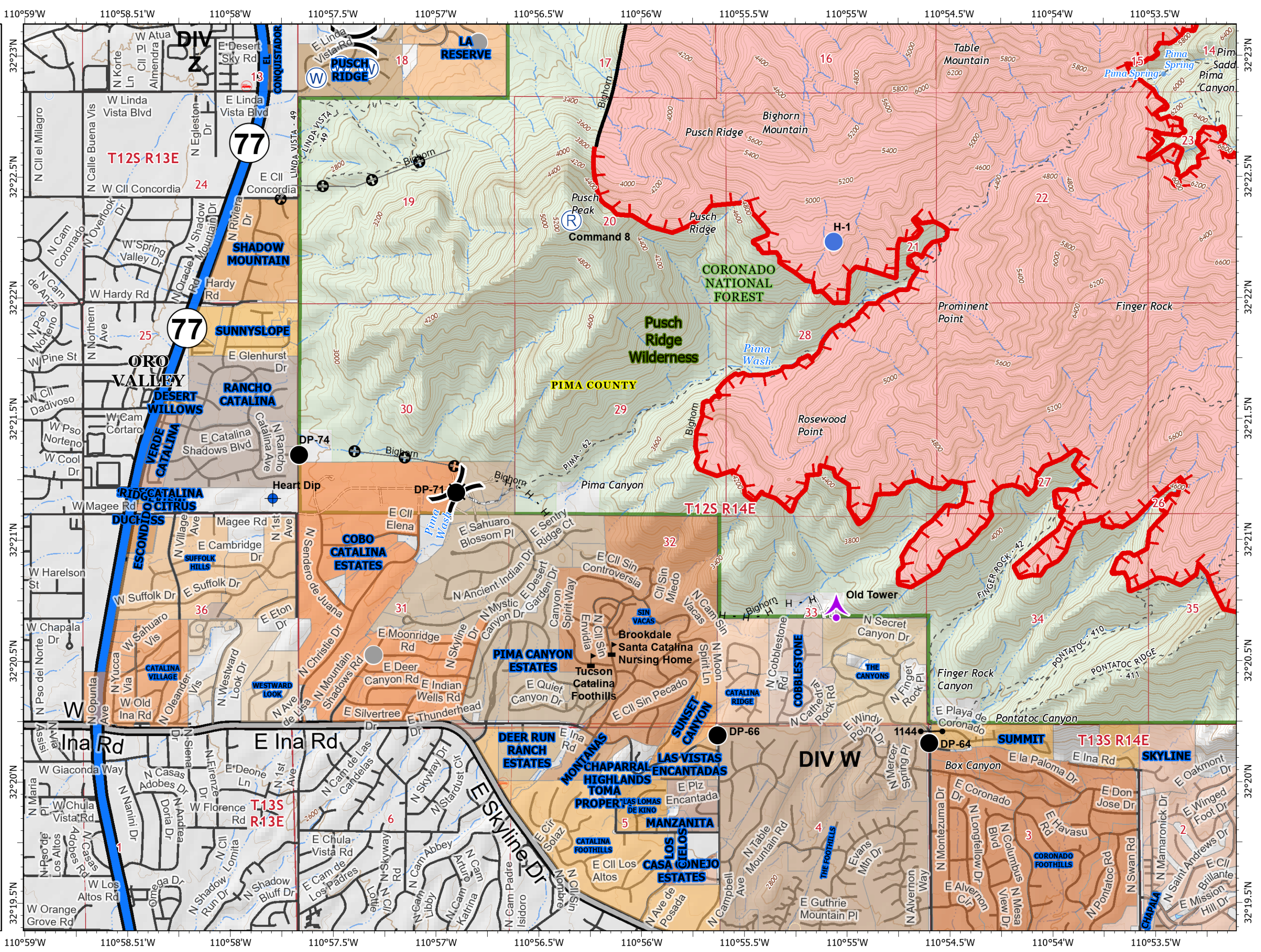
7,092 acres at 6/11/2020 2237

Page 1



- Aerial Hazard
- Closure
- Dip Site
- Drop Point
- Gate
- Helispot
- Incident Command Post
- Repeater
- Water Source
- Value at Risk
- Other
- Division Break
- Uncontrolled Fire Edge
- Contained Line
- Completed Hand Line
- Other
- Wildfire Daily Fire Perimeter
- Fire Station
- Local or 4WD road
- CNF Trail
- Coronado National Forest
- Wilderness
- Label Point
- Highway or ramp
- Local connector
- Local or 4WD road

frankwilliams
6/12/2020 2120
Acres from IR
North American 1983 Datum.

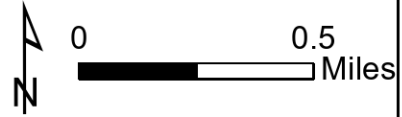


IAP Map

Bighorn
AZ-CNF-413
6/13/2020 Day

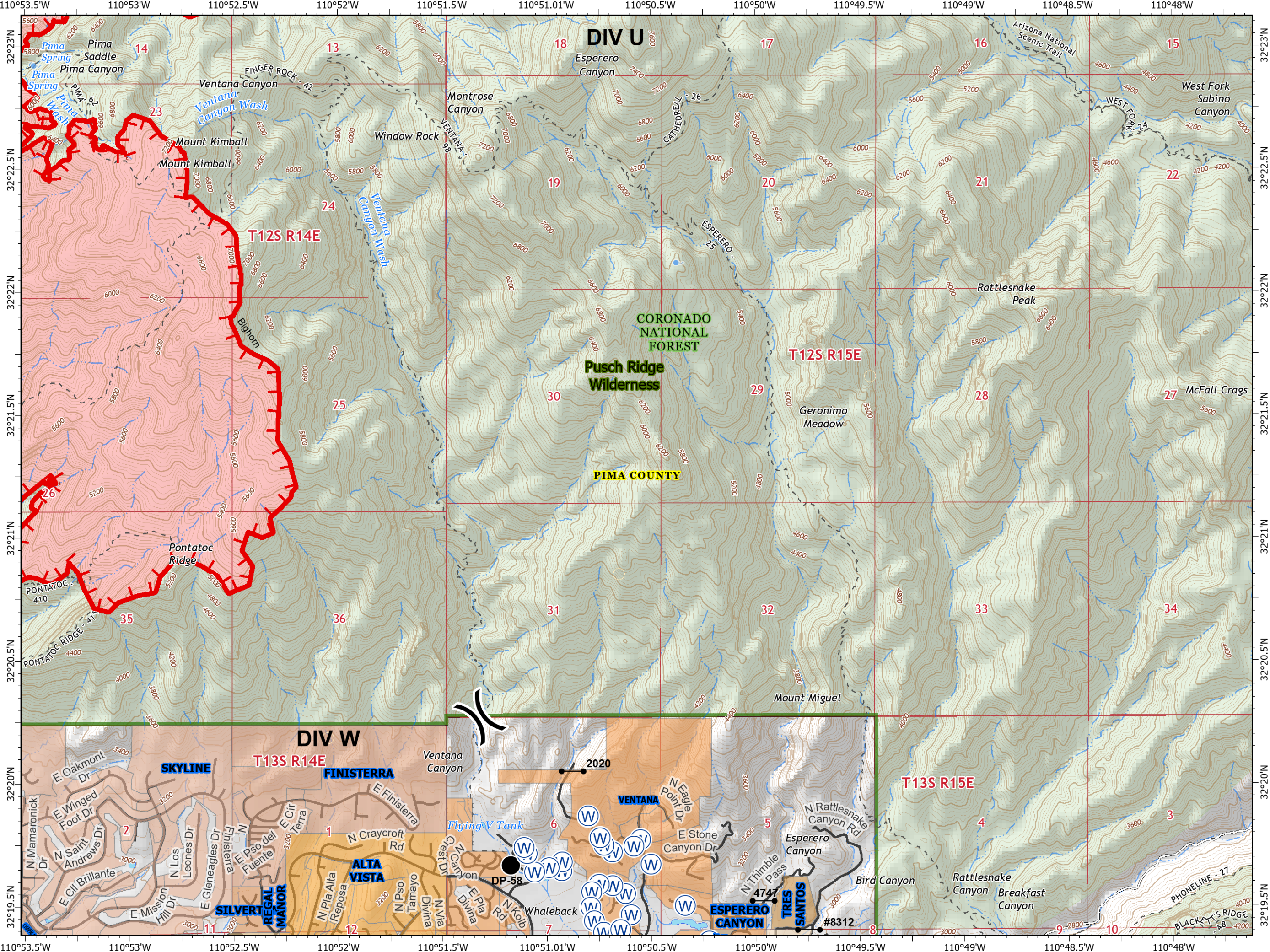
7,092 acres at 6/11/2020 2237

Page 2



- Drop Point
- ┆ Gate
- ⊙ Water Source
- ⌵ Division Break
- ┆ Uncontrolled Fire Edge
- ▭ Wildfire Daily Fire Perimeter
- == Local or 4WD road
- - - Trail
- - - CNF Trail
- ▭ Coronado National Forest
- ▭ Wilderness
- Label Point
- ▬ Local or 4WD road

frankwilliams
6/12/2020 2120
Acres from IR
North American 1983 Datum.



IAP Map

Bighorn
AZ-CNF-413
6/13/2020 Day

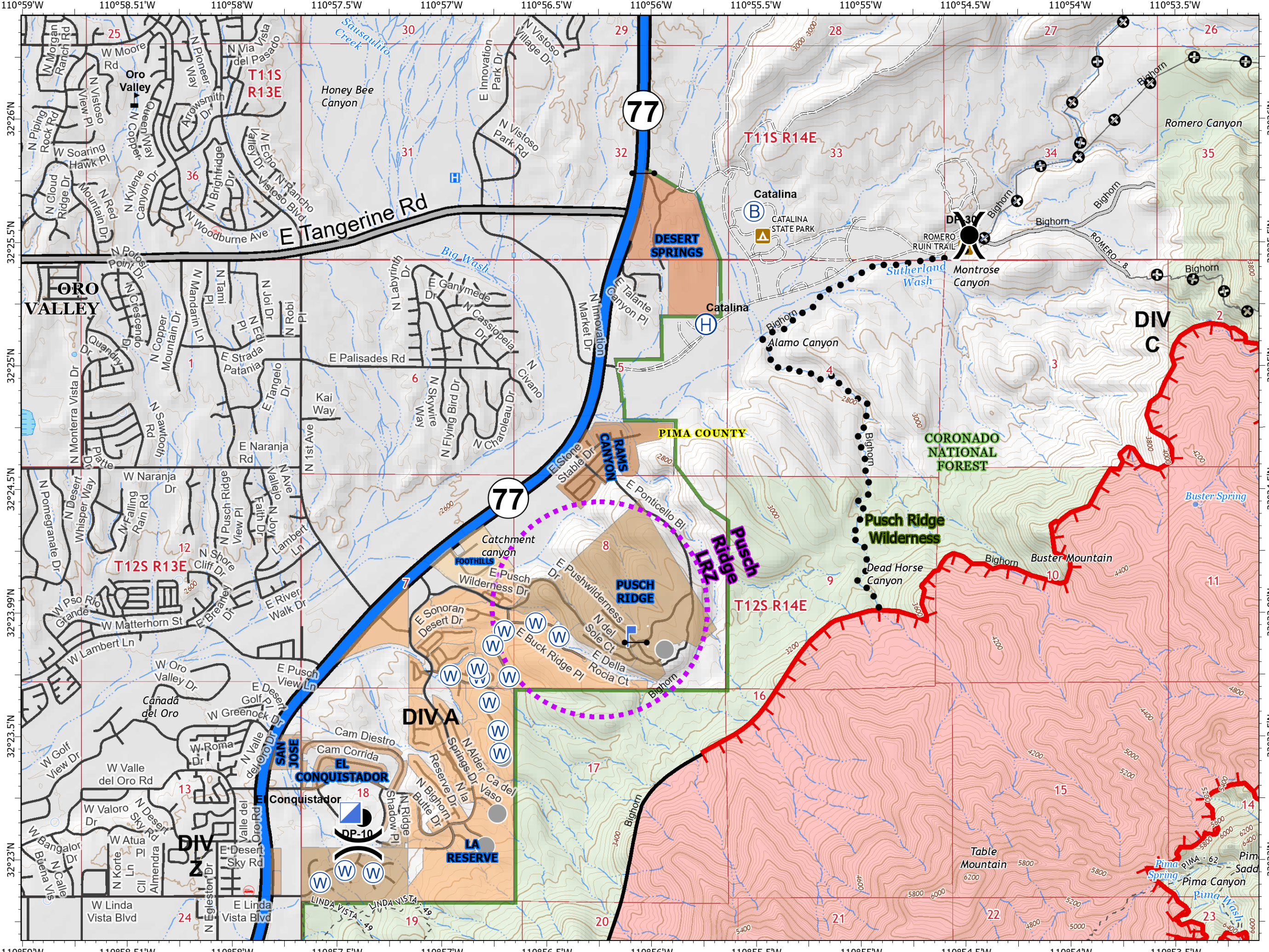
7,092 acres at 6/11/2020 2237

Page 3



- Drop Point
- Gate
- ⊕ Helibase
- ⓑ Incident Base
- ▣ Incident Command Post
- ▢ Lookout
- Ⓜ Water Source
- ⚠ Value at Risk
- Other
- ⎓ Division Break
- Uncontrolled Fire Edge
- Contained Line
- Access or Improved Road
- Planned Secondary Line
- ▭ UAS Launch and Recovery Zone
- ⊕ Other
- ▭ Wildfire Daily Fire Perimeter
- Ⓜ Hospital
- Ⓜ Fire Station
- Ⓜ Campground
- Ⓜ Trailhead
- Local or 4WD road
- CNF Trail
- ▭ Coronado National Forest
- ▭ Wilderness
- Label Point
- ▬ Highway or ramp
- ▬ Local connector
- ▬ Local or 4WD road

frankwilliams
6/12/2020 2121
Acres from IR
North American 1983 Datum.



IAP Map

Bighorn
AZ-CNF-413
6/13/2020 Day

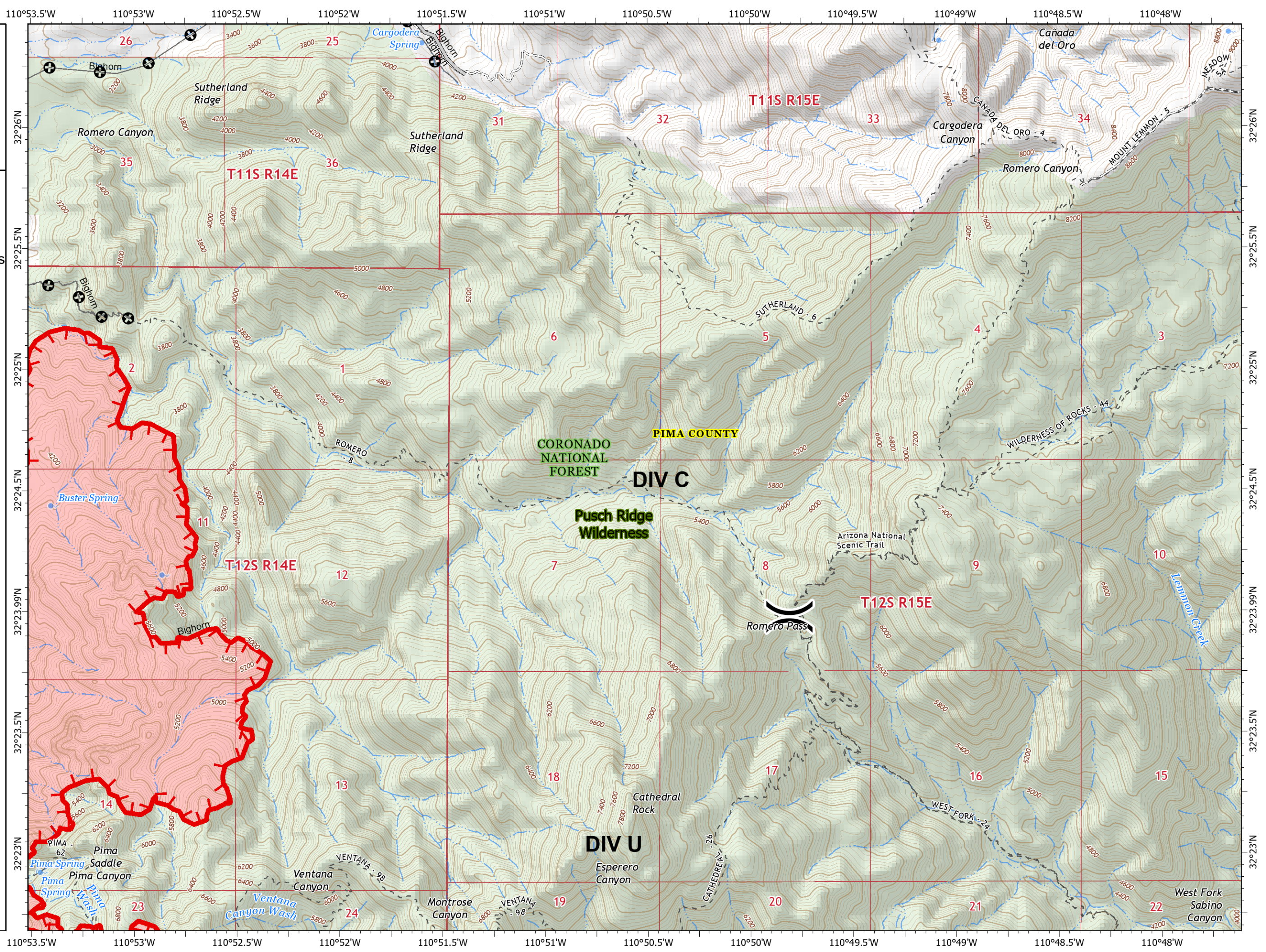
7,092 acres at 6/11/2020 2237

Page 4



- (X) Division Break
- Uncontrolled Fire Edge
- Access or Improved Road
- Other
- Wildfire Daily Fire Perimeter
- Local or 4WD road
- Trail
- CNF Trail
- Coronado National Forest
- Wilderness
- Label Point

frankwilliams
6/12/2020 2121
Acres from IR
North American 1983 Datum.

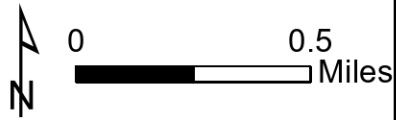


IAP Map

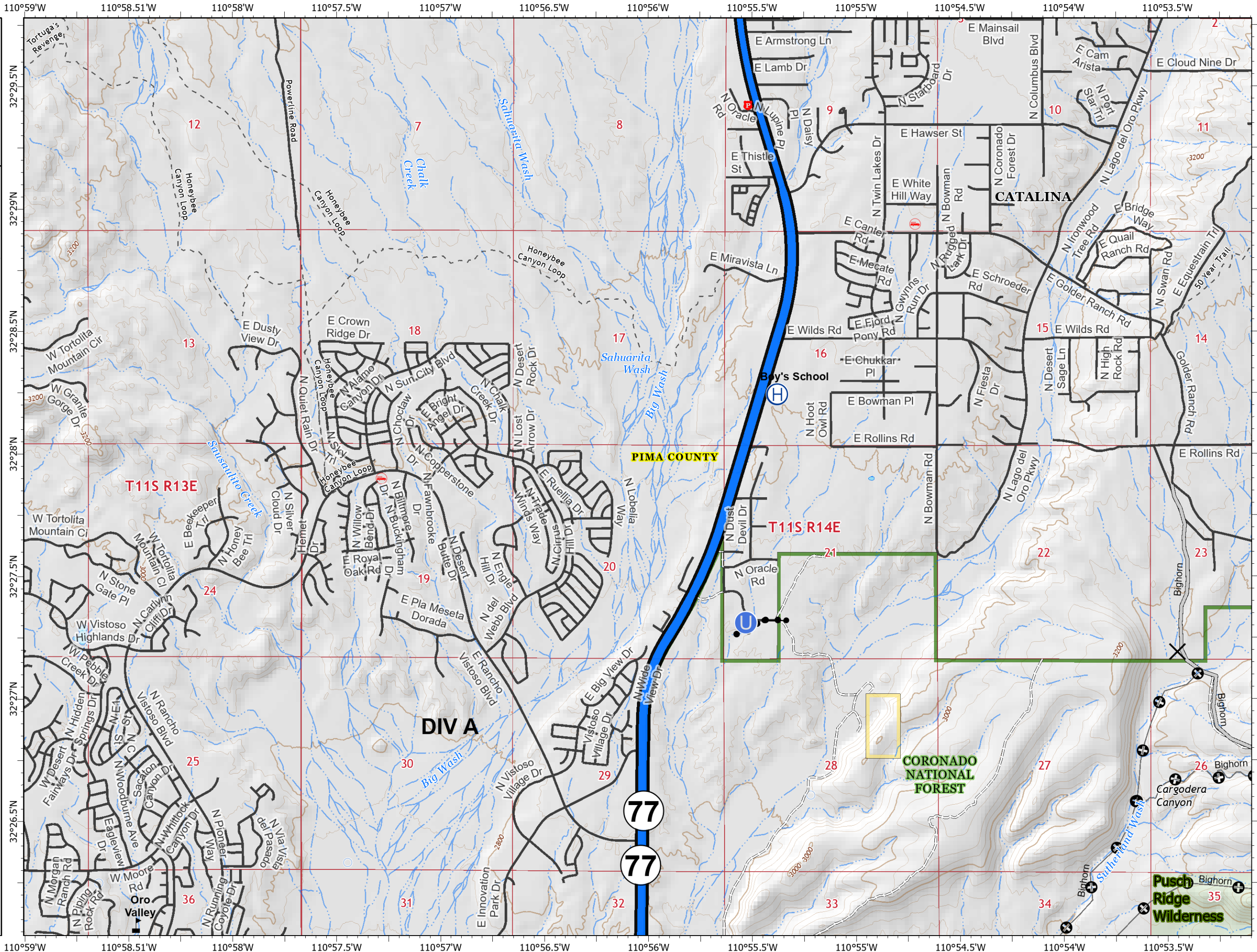
Bighorn
AZ-CNF-413
6/13/2020 Day

7,092 acres at 6/11/2020 2237

Page 5



- X Closure
- ↑ Gate
- ⊕ Helibase
- Unimproved Landing Area
- ⚠ Value at Risk
- Access or Improved Road
- Planned Secondary Line
- ⊙ Other
- 🚒 Fire Station
- 🚓 Law Enforcement
- == Local or 4WD road
- - - Trail
- 🌲 Coronado National Forest
- 🏞 Bureau of Land Management
- 🌿 Wilderness
- Label Point
- 🛣 Highway or ramp
- Local or 4WD road



IAP Map

Bighorn
AZ-CNF-413
6/13/2020 Day

7,092 acres at 6/11/2020 2237

Page 6



- X Closure
- ↑ Gate
- == Access or Improved Road
- Other

- === Local or 4WD road
- - - Trail
- - - CNF Trail
- █ Coronado National Forest
- █ Wilderness
- Label Point
- Local or 4WD road

