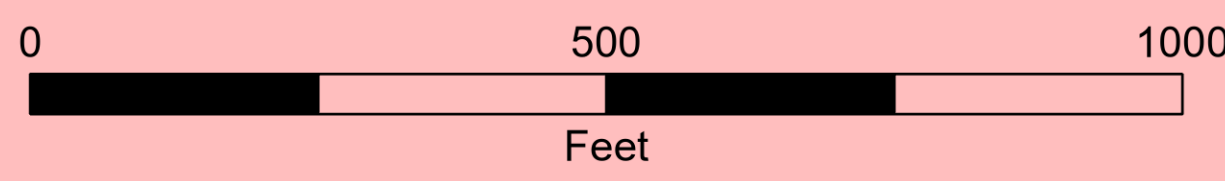



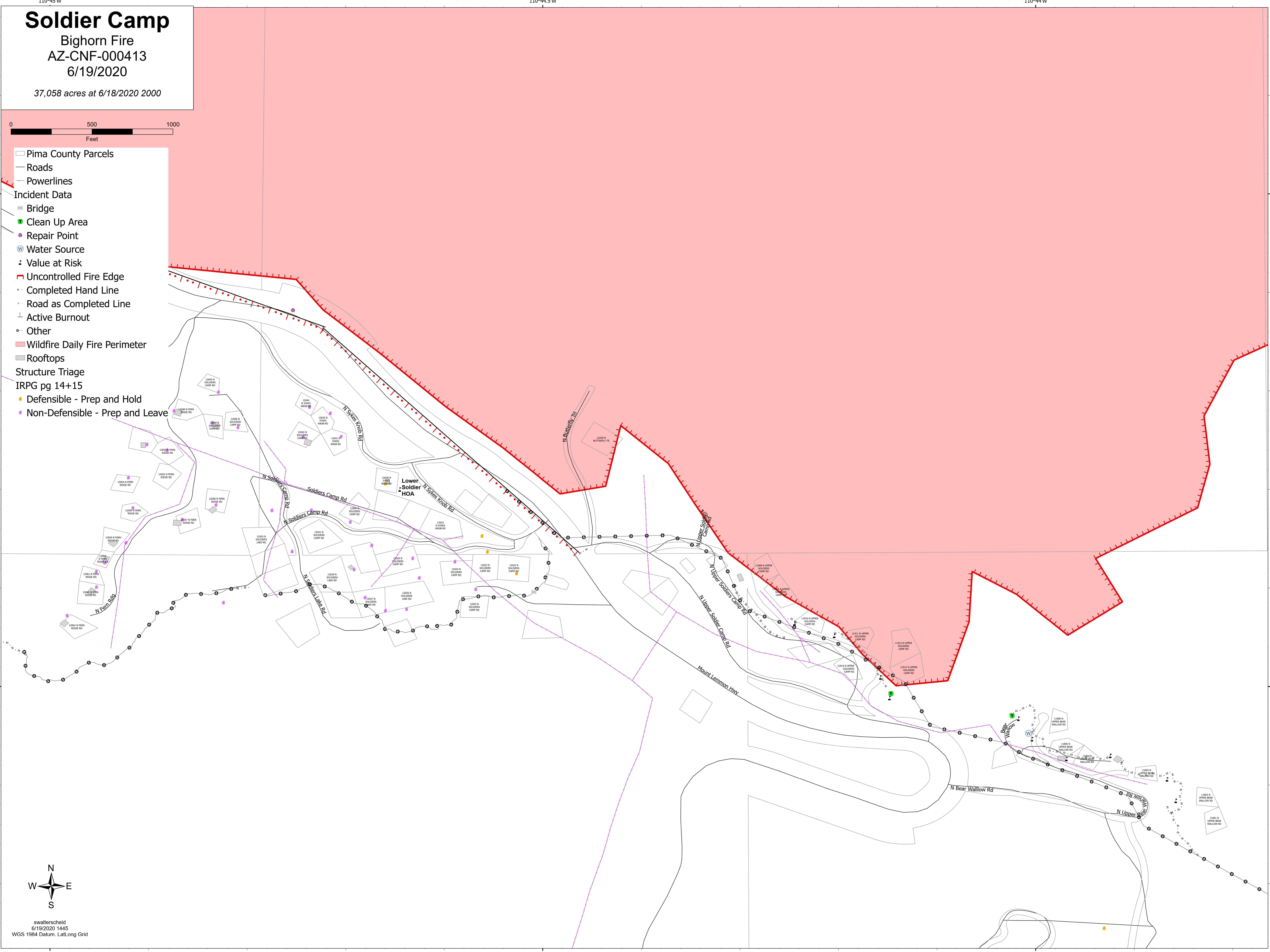
Soldier Camp

Bighorn Fire
AZ-CNF-000413
6/19/2020

37,058 acres at 6/18/2020 2000



- Pima County Parcels
- Roads
- Powerlines
- Incident Data
 - Bridge
 - Clean Up Area
 - Repair Point
 - Water Source
 - Value at Risk
 - Uncontrolled Fire Edge
 - Completed Hand Line
 - Road as Completed Line
 - Active Burnout
 - Other
- Wildfire Daily Fire Perimeter
- Rooftops
- Structure Triage
 - IRPG pg 14+15
 - Defensible - Prep and Hold
 - Non-Defensible - Prep and Leave



swalterscheid
6/19/2020 1445
WGS 1984 Datum, Latt,Long Grid