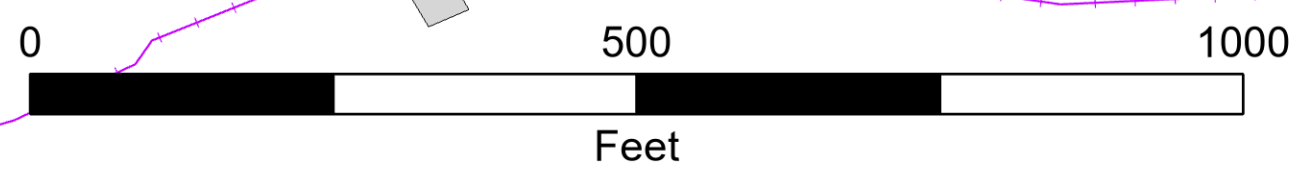


Summerhaven


Bighorn Fire
AZ-CNF-000413
6/19/2020

37,058 acres at 6/18/2020 2000



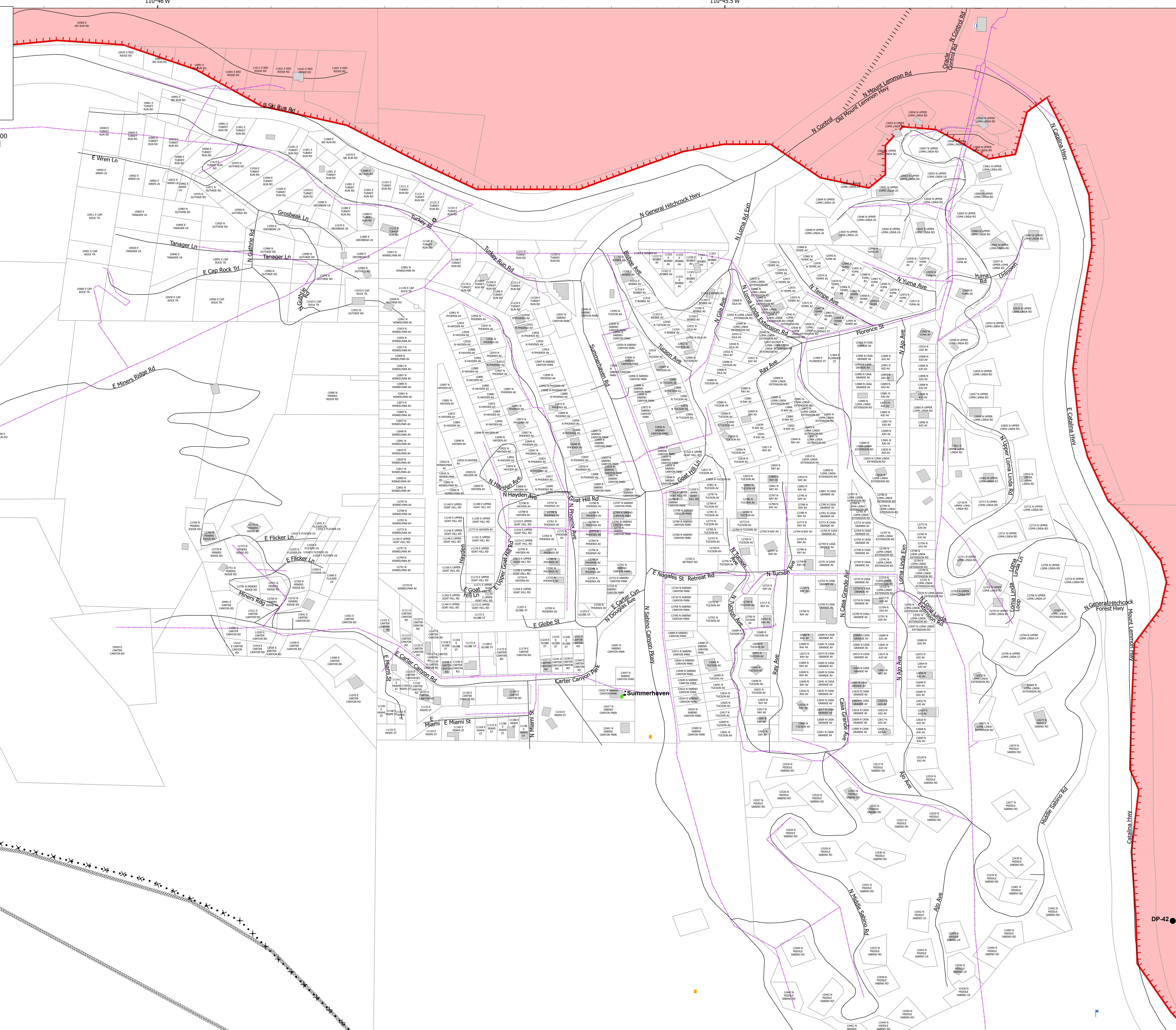
- Pima County Parcels
- Roads
- Powerlines
- Incident Data
 - Drop Point
 - Fire Station
 - Lookout
 - Value at Risk
 - Uncontrolled Fire Edge
 - Completed Dozer Line
 - Proposed Burnout
 - Proposed Dozer Line
 - Other
- Wildfire Daily Fire Perimeter
- Rooftops
- Structure Triage
- IRPG pg 14+15
 - Defensible - Stand Alone
 - Defensible - Prep and Hold

32°26'57"N



swalterscheid
6/19/2020 1442
WGS 1984 Datum, Lat,Long Grid

110°46'W



110°45.5'W

DP-42

110°45.5'W