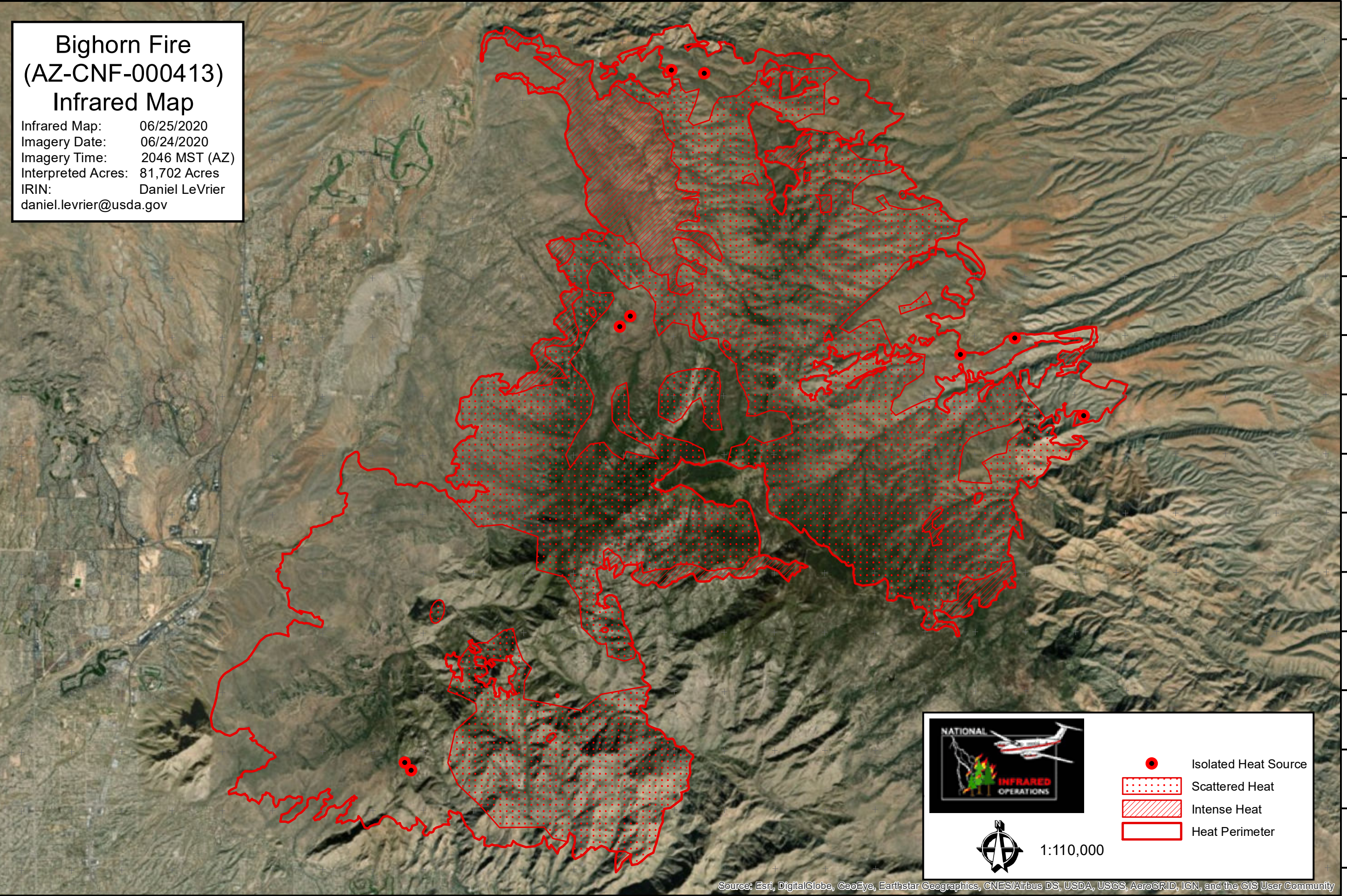





111°0'0"W 110°59'0"W 110°58'0"W 110°57'0"W 110°56'0"W 110°55'0"W 110°54'0"W 110°53'0"W 110°52'0"W 110°51'0"W 110°50'0"W 110°49'0"W 110°48'0"W 110°47'0"W 110°46'0"W 110°45'0"W 110°44'0"W 110°43'0"W 110°42'0"W 110°41'0"W 110°40'0"W 110°39'0"W 110°38'0"W 110°37'0"W 110°36'0"W 110°35'0"W 110°34'0"W


**Bighorn Fire**  
**(AZ-CNF-000413)**  
**Infrared Map**  
Infrared Map: 06/25/2020  
Imagery Date: 06/24/2020  
Imagery Time: 2046 MST (AZ)  
Interpreted Acres: 81,702 Acres  
IRIN: Daniel LeVrier  
daniel.levrier@usda.gov





 NATIONAL INFRARED OPERATIONS

 Isolated Heat Source

 Scattered Heat

 Intense Heat

 Heat Perimeter

 1:110,000

Source: Esri, DigitalGlobe, GeoEye, Earthstar Geographics, CNES/Airbus DS, USDA, USGS, AeroGRID, IGN, and the GIS User Community

111°0'0"W 110°59'0"W 110°58'0"W 110°57'0"W 110°56'0"W 110°55'0"W 110°54'0"W 110°53'0"W 110°52'0"W 110°51'0"W 110°50'0"W 110°49'0"W 110°48'0"W 110°47'0"W 110°46'0"W 110°45'0"W 110°44'0"W 110°43'0"W 110°42'0"W 110°41'0"W 110°40'0"W 110°39'0"W 110°38'0"W 110°37'0"W 110°36'0"W 110°35'0"W 110°34'0"W