
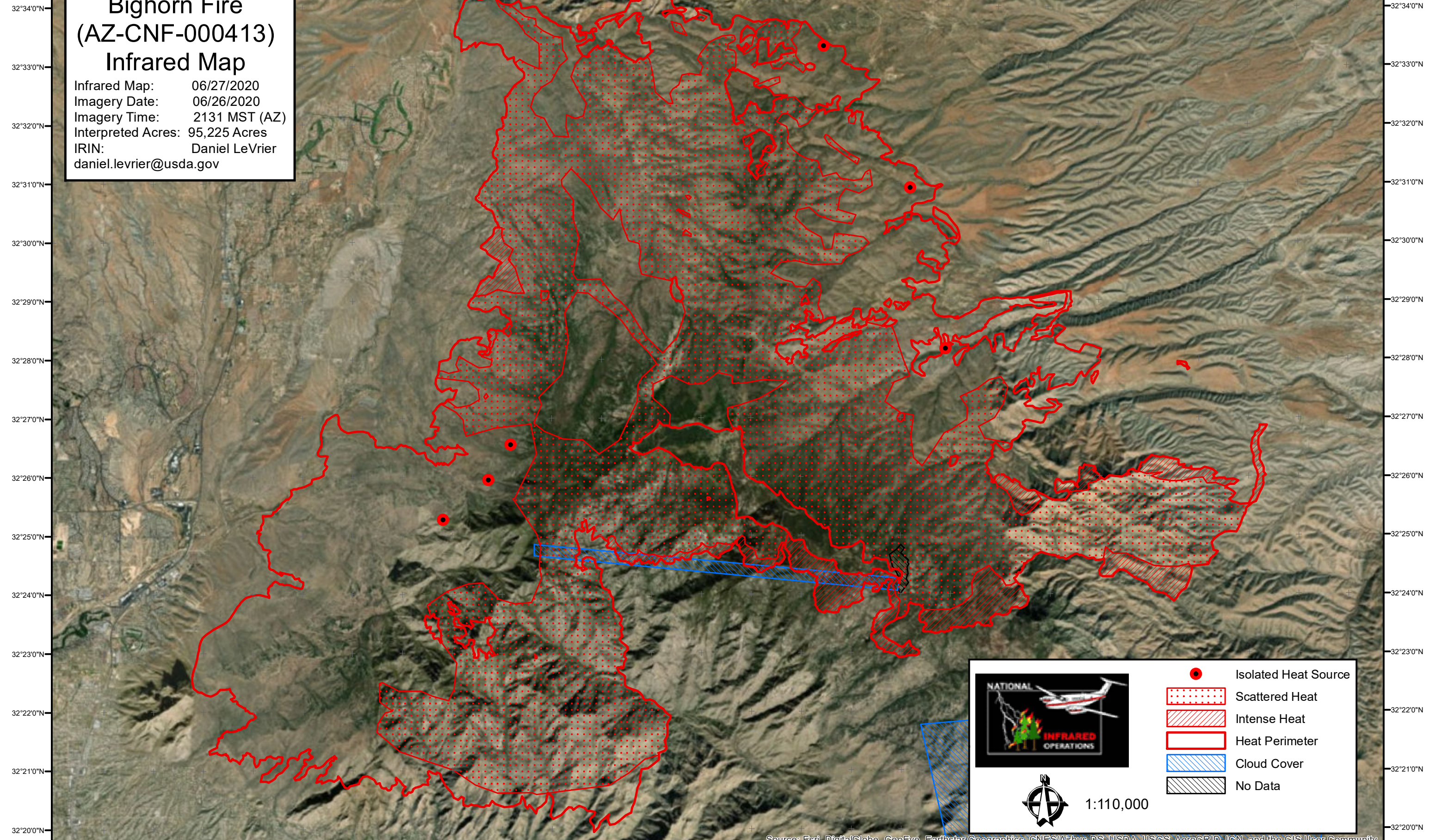








110°59'0"W 110°58'0"W 110°57'0"W 110°56'0"W 110°55'0"W 110°54'0"W 110°53'0"W 110°52'0"W 110°51'0"W 110°50'0"W 110°49'0"W 110°48'0"W 110°47'0"W 110°46'0"W 110°45'0"W 110°44'0"W 110°43'0"W 110°42'0"W 110°41'0"W 110°40'0"W 110°39'0"W 110°38'0"W 110°37'0"W 110°36'0"W 110°35'0"W 110°34'0"W 110°33'0"W

Bighorn Fire (AZ-CNF-000413) Infrared Map

Infrared Map: 06/27/2020
Imagery Date: 06/26/2020
Imagery Time: 2131 MST (AZ)
Interpreted Acres: 95,225 Acres
IRIN: Daniel LeVrier
daniel.levrier@usda.gov



1:110,000

-  Isolated Heat Source
-  Scattered Heat
-  Intense Heat
-  Heat Perimeter
-  Cloud Cover
-  No Data

Source: Esri, DigitalGlobe, GeoEye, Earthstar Geographics, CNES/Airbus DS, USDA, USGS, AeroGRID, IGN, and the GIS User Community

110°59'0"W 110°58'0"W 110°57'0"W 110°56'0"W 110°55'0"W 110°54'0"W 110°53'0"W 110°52'0"W 110°51'0"W 110°50'0"W 110°49'0"W 110°48'0"W 110°47'0"W 110°46'0"W 110°45'0"W 110°44'0"W 110°43'0"W 110°42'0"W 110°41'0"W 110°40'0"W 110°39'0"W 110°38'0"W 110°37'0"W 110°36'0"W 110°35'0"W 110°34'0"W 110°33'0"W