


110°59'0"W 110°58'0"W 110°57'0"W 110°56'0"W 110°55'0"W 110°54'0"W 110°53'0"W 110°52'0"W 110°51'0"W 110°50'0"W 110°49'0"W 110°48'0"W 110°47'0"W 110°46'0"W 110°45'0"W 110°44'0"W 110°43'0"W 110°42'0"W 110°41'0"W 110°40'0"W 110°39'0"W 110°38'0"W 110°37'0"W 110°36'0"W 110°35'0"W 110°34'0"W 110°33'0"W 110°32'0"W 110°31'0"W 110°30'0"W 110°29'0"W

32°34'0"N
32°33'0"N
32°32'0"N
32°31'0"N
32°30'0"N
32°29'0"N
32°28'0"N
32°27'0"N
32°26'0"N
32°25'0"N
32°24'0"N
32°23'0"N
32°22'0"N
32°21'0"N
32°20'0"N
32°19'0"N
32°18'0"N

32°34'0"N
32°33'0"N
32°32'0"N
32°31'0"N
32°30'0"N
32°29'0"N
32°28'0"N
32°27'0"N
32°26'0"N
32°25'0"N
32°24'0"N
32°23'0"N
32°22'0"N
32°21'0"N
32°20'0"N
32°19'0"N
32°18'0"N


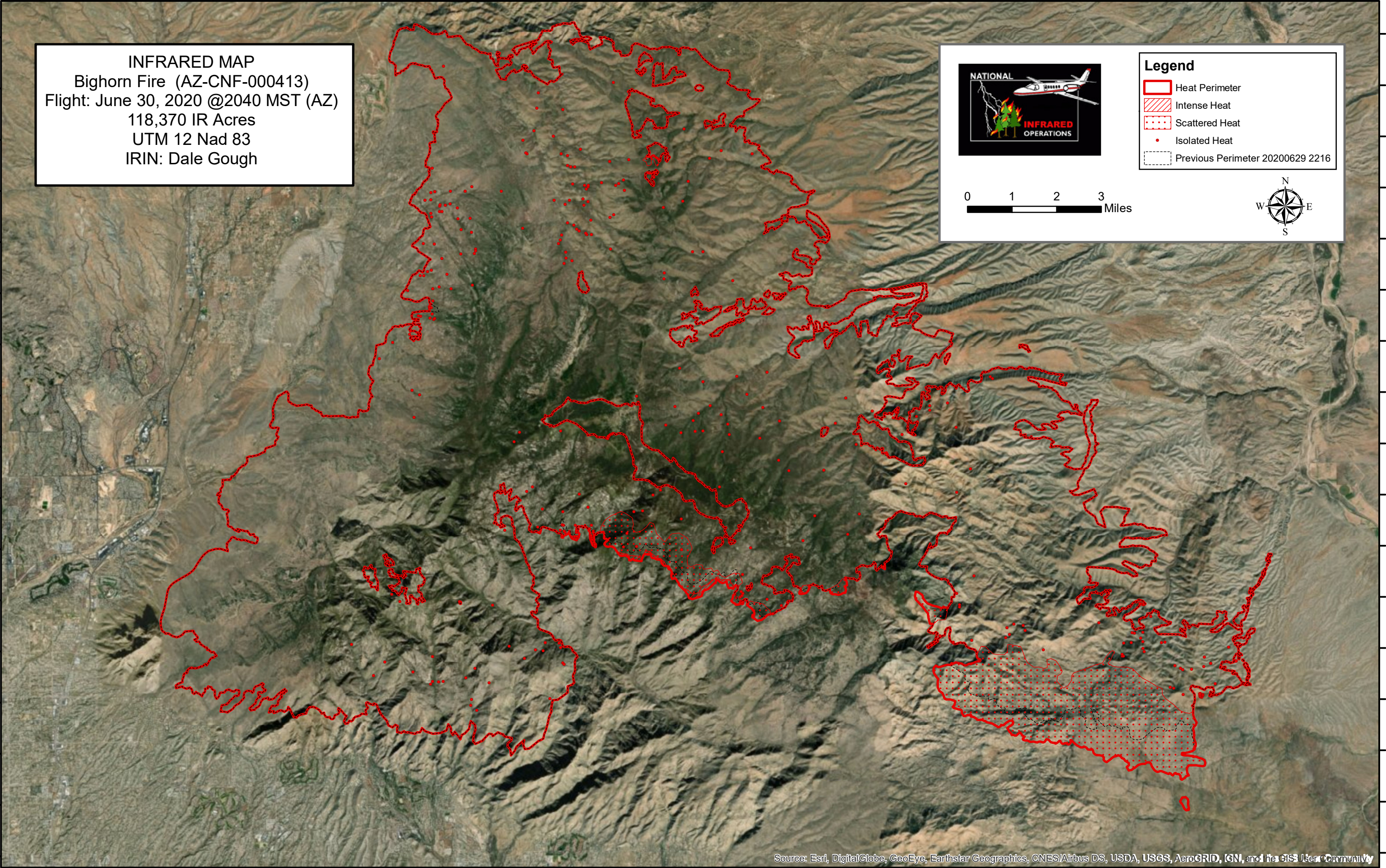
INFRARED MAP
Bighorn Fire (AZ-CNF-000413)
Flight: June 30, 2020 @2040 MST (AZ)
118,370 IR Acres
UTM 12 Nad 83
IRIN: Dale Gough



Legend

- Heat Perimeter
- Intense Heat
- Scattered Heat
- Isolated Heat
- Previous Perimeter 20200629 2216

0 1 2 3 Miles

110°59'0"W 110°58'0"W 110°57'0"W 110°56'0"W 110°55'0"W 110°54'0"W 110°53'0"W 110°52'0"W 110°51'0"W 110°50'0"W 110°49'0"W 110°48'0"W 110°47'0"W 110°46'0"W 110°45'0"W 110°44'0"W 110°43'0"W 110°42'0"W 110°41'0"W 110°40'0"W 110°39'0"W 110°38'0"W 110°37'0"W 110°36'0"W 110°35'0"W 110°34'0"W 110°33'0"W 110°32'0"W 110°31'0"W 110°30'0"W 110°29'0"W