



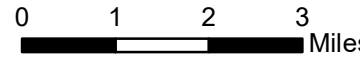
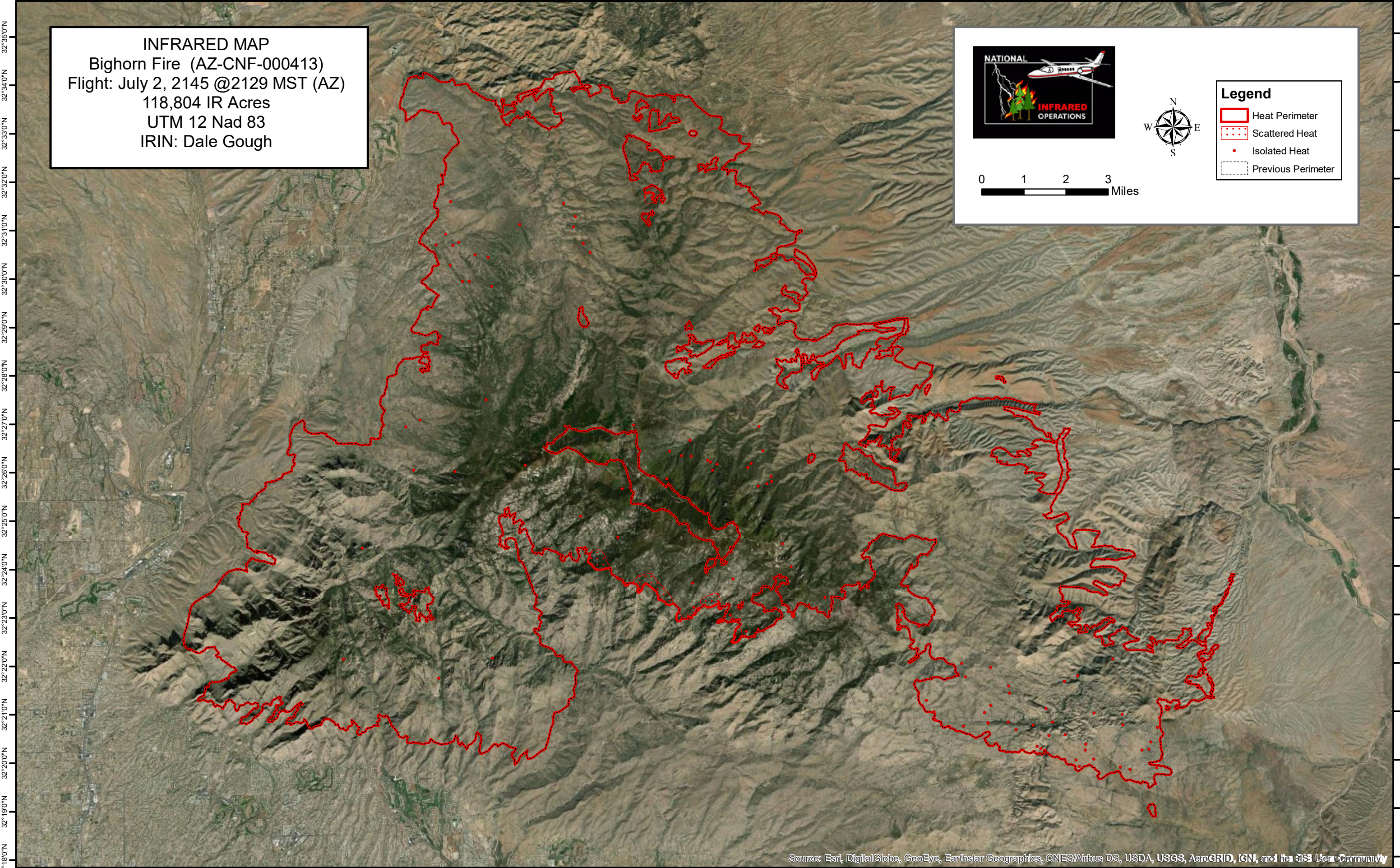
111°0'0"W 110°59'0"W 110°58'0"W 110°57'0"W 110°56'0"W 110°55'0"W 110°54'0"W 110°53'0"W 110°52'0"W 110°51'0"W 110°50'0"W 110°49'0"W 110°48'0"W 110°47'0"W 110°46'0"W 110°45'0"W 110°44'0"W 110°43'0"W 110°42'0"W 110°41'0"W 110°40'0"W 110°39'0"W 110°38'0"W 110°37'0"W 110°36'0"W 110°35'0"W 110°34'0"W 110°33'0"W 110°32'0"W 110°31'0"W 110°30'0"W 110°29'0"W 110°28'0"W 110°27'0"W

**INFRARED MAP**  
Bighorn Fire (AZ-CNF-000413)  
Flight: July 2, 2145 @2129 MST (AZ)  
118,804 IR Acres  
UTM 12 Nad 83  
IRIN: Dale Gough



**Legend**

- Heat Perimeter
- Scattered Heat
- Isolated Heat
- Previous Perimeter

111°0'0"W 110°59'0"W 110°58'0"W 110°57'0"W 110°56'0"W 110°55'0"W 110°54'0"W 110°53'0"W 110°52'0"W 110°51'0"W 110°50'0"W 110°49'0"W 110°48'0"W 110°47'0"W 110°46'0"W 110°45'0"W 110°44'0"W 110°43'0"W 110°42'0"W 110°41'0"W 110°40'0"W 110°39'0"W 110°38'0"W 110°37'0"W 110°36'0"W 110°35'0"W 110°34'0"W 110°33'0"W 110°32'0"W 110°31'0"W 110°30'0"W 110°29'0"W 110°28'0"W 110°27'0"W