

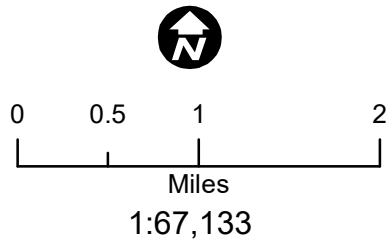
Incident Action Plan

Blue River 2 and Valley Fires

AZSCA-002036
20200716 day

Page 1 of 7

Approx 27,348 ac (Blue River 2)
and 16179 ac (Valley Fire) at
0930 July 14, 2020

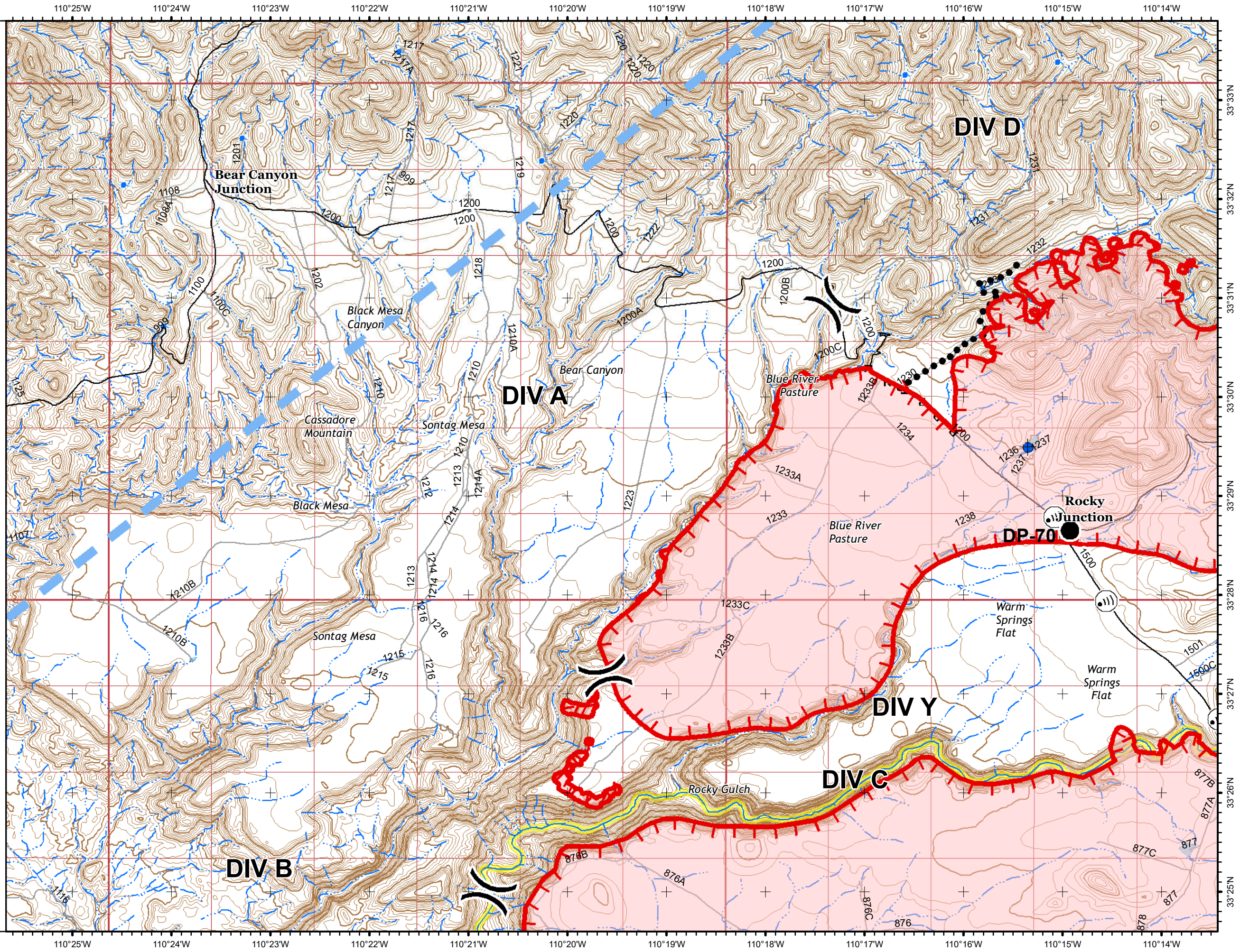


- IAP_Arc_Labels
- Dip Site
- Drop Point
- Internet Access
- Division Break

- Uncontrolled Fire Edge
- Completed Hand Line
- Road as Completed Line
- Planned Secondary Line
- Temporary Flight Restriction
- Wildfire Daily Fire Perimeter
- Main Roads
- Other Roads
- Place Name
- Perennial Lake
- Intermittent Lake
- State or Territory
- County or Equivalent
- Native American
- Twn Rng
- Twn Rng Protracted
- Section
- Section Protracted



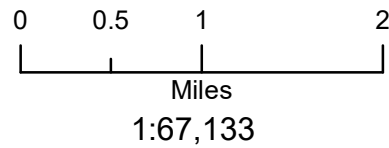
dlobinson
07-15-2020 @ 2133 hrs
Acres from IR and field reports
WGS84 Lat/Long grid



Incident Action Plan
Blue River 2 and Valley Fires
 AZSCA-002036
 20200716 day

Page 2 of 7

Approx 27,348 ac (Blue River 2)
 and 16179 ac (Valley Fire) at
 0930 July 14, 2020



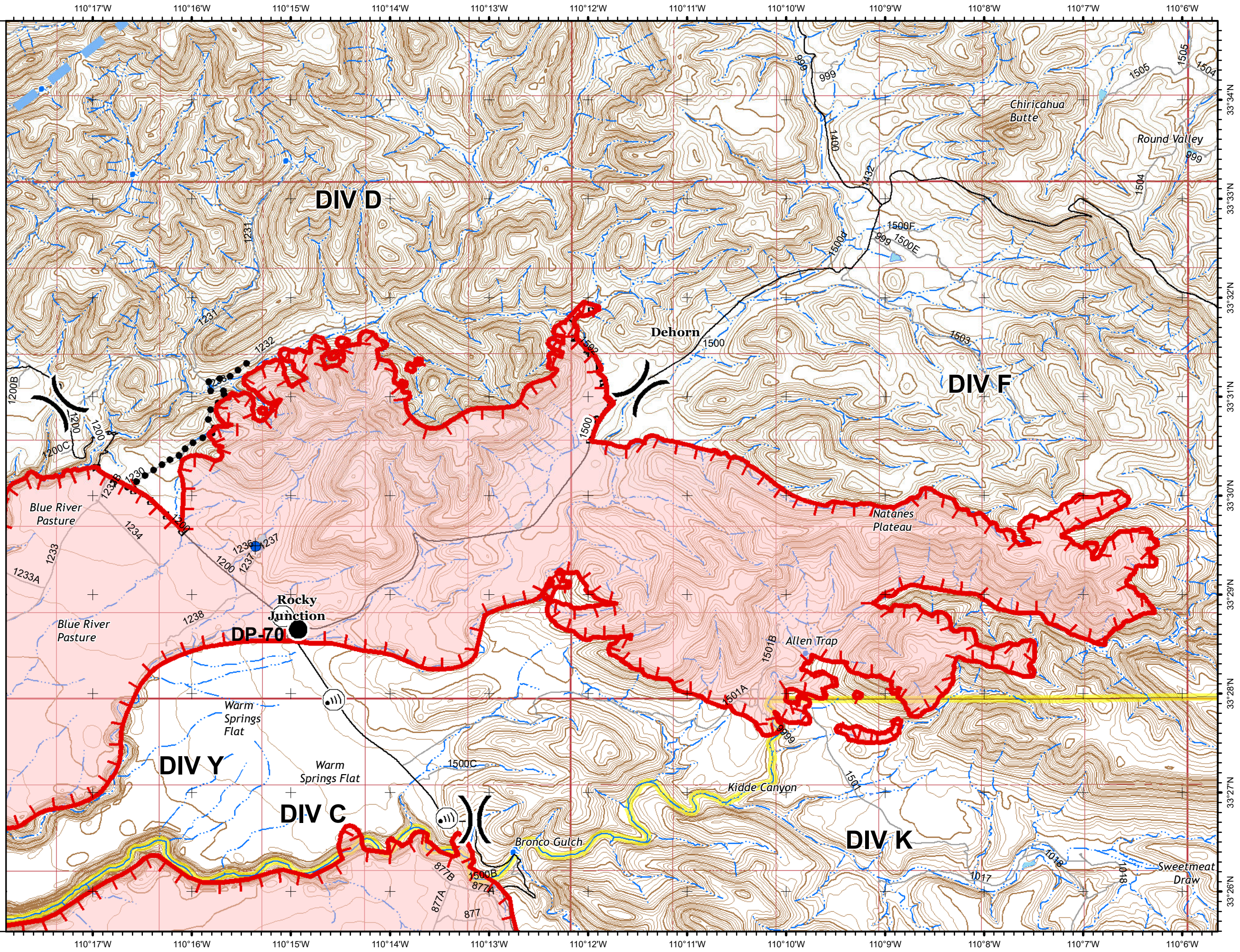
IAP_Arc_Labels

- Dip Site
- Drop Point
- Internet Access
- Division Break

- Uncontrolled Fire Edge
- Completed Hand Line
- Road as Completed Line
- Planned Secondary Line
- Temporary Flight Restriction
- Wildfire Daily Fire Perimeter
- Main Roads
- Other Roads
- Place Name
- Perennial Lake
- Intermittent Lake
- State or Territory
- County or Equivalent
- Native American
- Twn Rng
- Twn Rng Protracted
- Section
- Section Protracted



dlobinson
 07-15-2020 @ 2134 hrs
 Acres from IR and field reports
 WGS84 Lat/Long grid



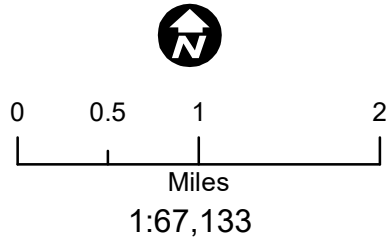
Incident Action Plan

Blue River 2 and Valley Fires

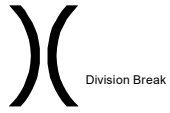
AZSCA-002036
20200716 day

Page 3 of 7

Approx 27,348 ac (Blue River 2)
and 16179 ac (Valley Fire) at
0930 July 14, 2020



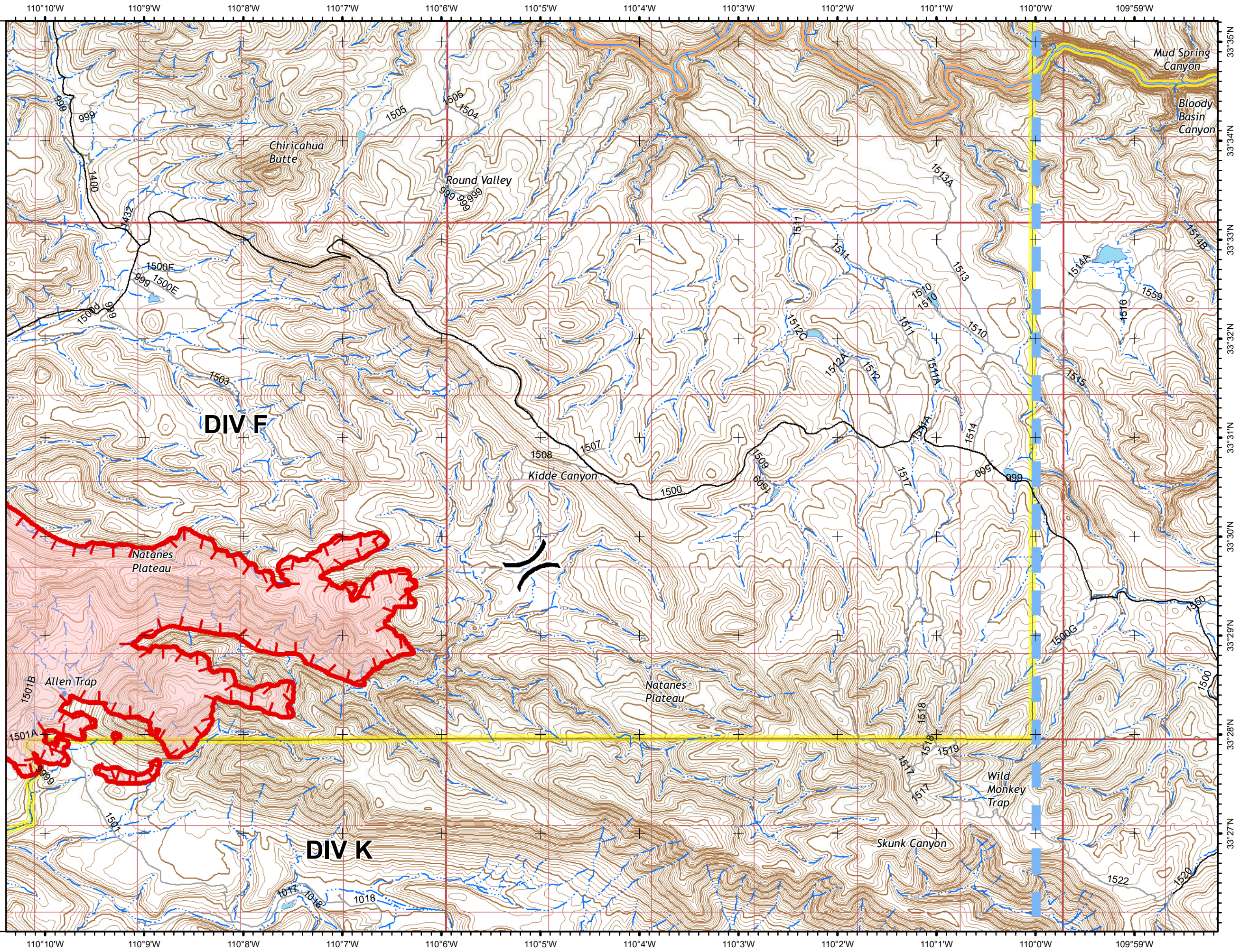
IAP_Arc_Labels



- Uncontrolled Fire Edge
- Temporary Flight Restriction
- Wildfire Daily Fire Perimeter
- Main Roads
- Other Roads
- Place Name
- Perennial Lake
- Intermittent Lake
- State or Territory
- County or Equivalent
- Native American
- Twn Rng
- Twn Rng Protracted
- Section
- Section Protracted



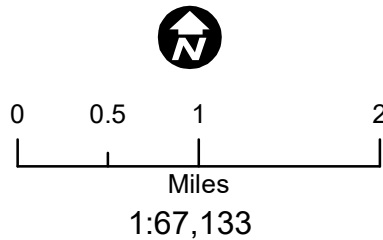
dlobinson
07-15-2020 @ 2134 hrs
Acres from IR and field reports
WGS84 Lat/Long grid



Incident Action Plan
Blue River 2 and Valley Fires
 AZSCA-002036
 20200716 day

Page 4 of 7

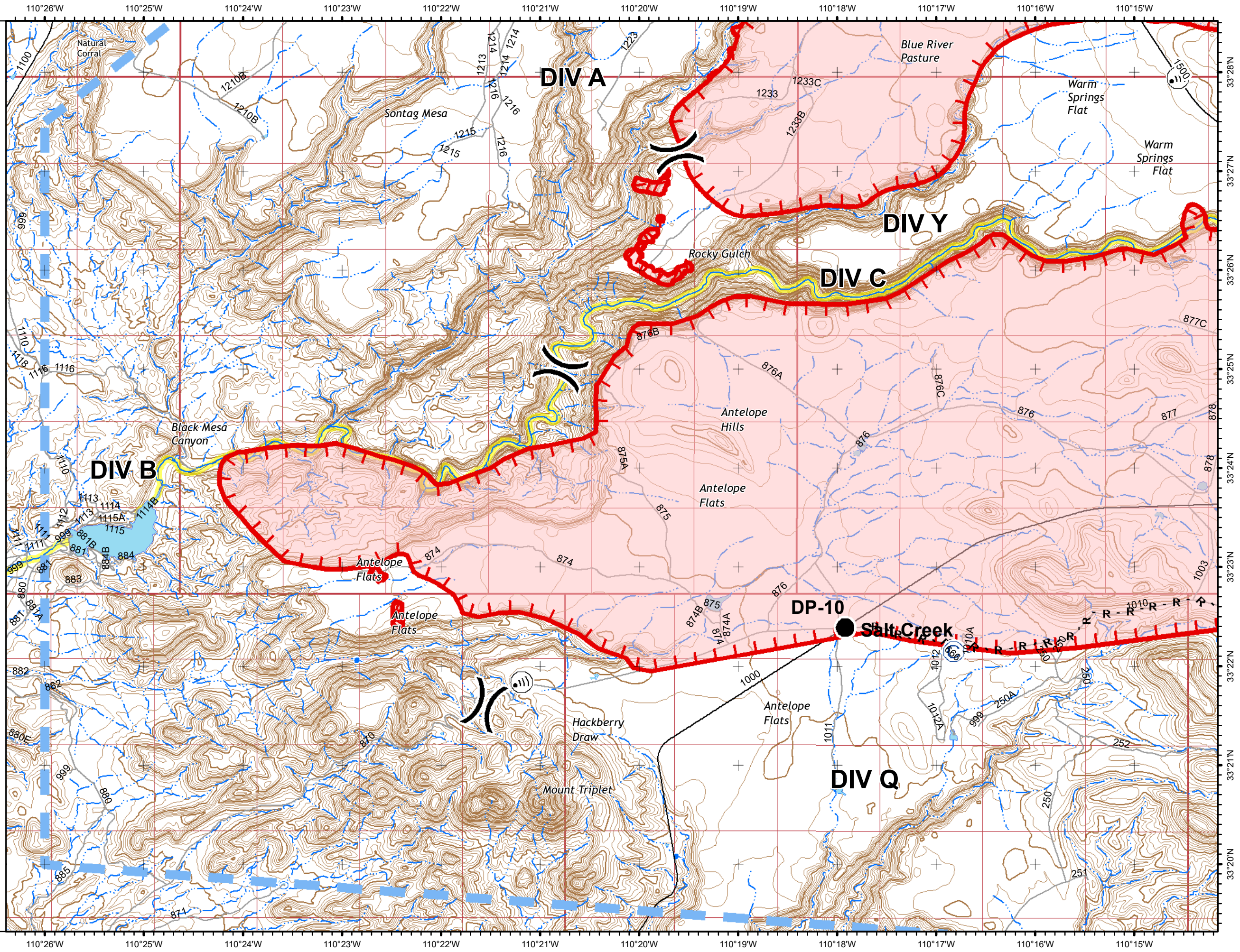
Approx 27,348 ac (Blue River 2)
 and 16179 ac (Valley Fire) at
 0930 July 14, 2020



- IAP_Arc_Labels
- Camp
 - Drop Point
 - Internet Access
 - Division Break
 - Uncontrolled Fire Edge
 - Road as Completed Line
 - Temporary Flight Restriction
 - Wildfire Daily Fire Perimeter
 - Main Roads
 - Other Roads
 - Place Name
 - Perennial Lake
 - Intermittent Lake
 - State or Territory
 - County or Equivalent
 - Native American
 - Twn Rng
 - Twn Rng Protracted
 - Section
 - Section Protracted



dlobinson
 07-15-2020 @ 2135 hrs
 Acres from IR and field reports
 WGS84 Lat/Long grid



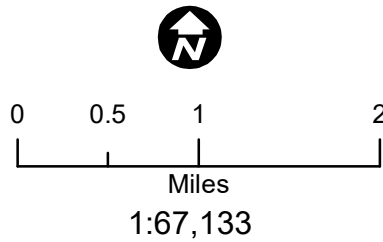
Incident Action Plan

Blue River 2 and Valley Fires

AZSCA-002036
20200716 day

Page 5 of 7

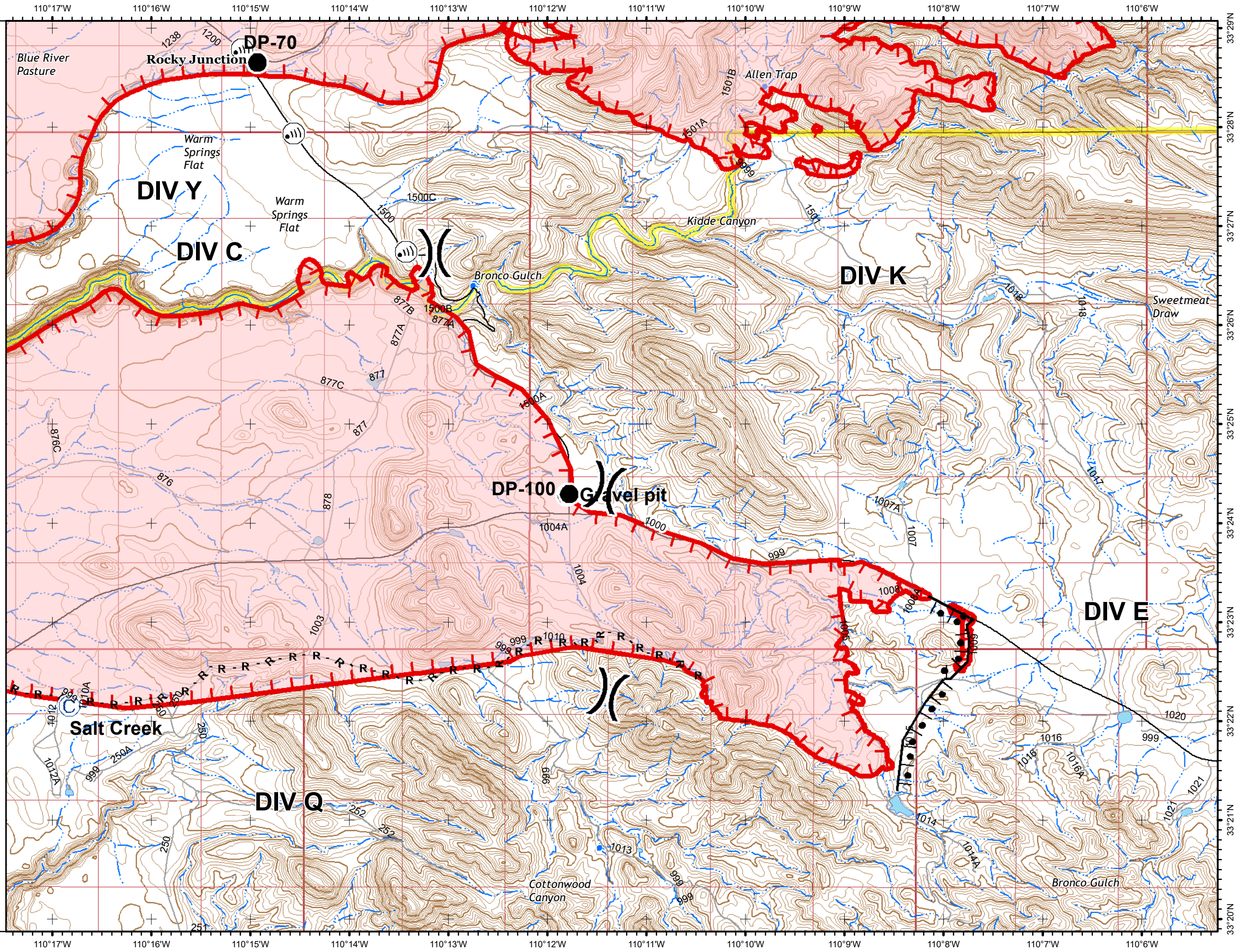
Approx 27,348 ac (Blue River 2)
and 16179 ac (Valley Fire) at
0930 July 14, 2020



- IAP_Arc_Labels
- Camp
- Drop Point
- Internet Access
- Division Break
- Uncontrolled Fire Edge
- R - Road as Completed Line
- Completed Burnout
- Wildfire Daily Fire Perimeter
- Main Roads
- Other Roads
- Place Name
- Perennial Lake
- Intermittent Lake
- State or Territory
- County or Equivalent
- Native American
- Twn Rng
- Twn Rng Protracted
- Section
- Section Protracted



dlobinson
07-15-2020 @ 2135 hrs
Acres from IR and field reports
WGS84 Lat/Long grid



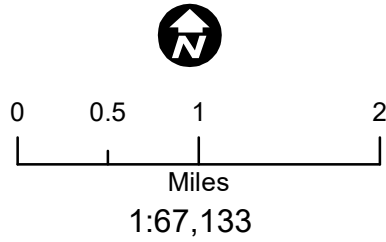
Incident Action Plan

Blue River 2 and Valley Fires

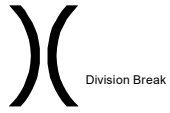
AZSCA-002036
20200716 day

Page 6 of 7

Approx 27,348 ac (Blue River 2)
and 16179 ac (Valley Fire) at
0930 July 14, 2020



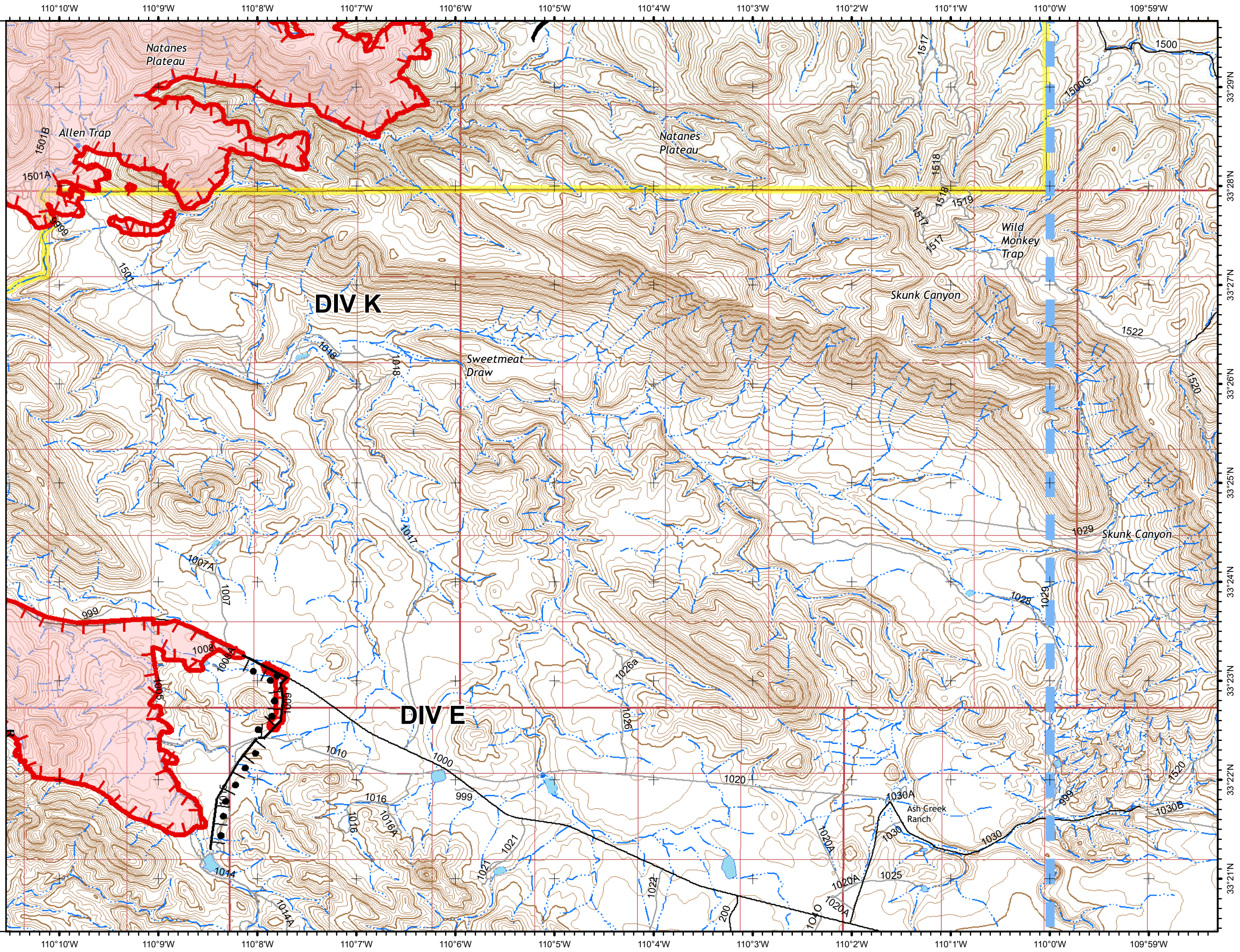
IAP_Arc_Labels



- Uncontrolled Fire Edge
- R - Road as Completed Line
- Completed Burnout
- Temporary Flight Restriction
- Wildfire Daily Fire Perimeter
- Main Roads
- Other Roads
- Place Name
- Perennial Lake
- Intermittent Lake
- State or Territory
- County or Equivalent
- Native American
- Twn Rng
- Twn Rng Protracted
- Section
- Section Protracted



dlobinson
07-15-2020 @ 2136 hrs
Acres from IR and field reports
WGS84 Lat/Long grid



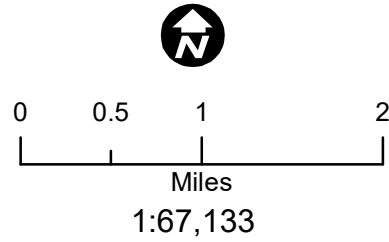
Incident Action Plan

Blue River 2 and Valley Fires

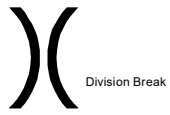
AZSCA-002036
20200716 day

Page 7 of 7

Approx 27,348 ac (Blue River 2)
and 16179 ac (Valley Fire) at
0930 July 14, 2020



IAP_Arc_Labels



- Uncontrolled Fire Edge
- R - Road as Completed Line
- Completed Burnout
- Temporary Flight Restriction
- Wildfire Daily Fire Perimeter
- Main Roads
- Other Roads
- Place Name
- Perennial Lake
- Intermittent Lake
- State or Territory
- County or Equivalent
- Native American
- Wilderness
- Bureau of Land Management
- Twn Rng
- Twn Rng Protracted
- Section
- Section Protracted



dlobinson
07-15-2020 @ 2136 hrs
Acres from IR and field reports
WGS84 Lat/Long grid

