






Sources: Esri, Garmin, USGS, NPS

PIO Map
Blue River 2 Fire and Valley Fire
 AZSCA-002306 and AZSCA-002307
 July 16, 2020

 Uncontrolled Fire Edge
  Wildfire Daily Fire Perimeter
  Roads
  County Line
  City or Town



NAD 1983 UTM Zone 12N
 Prepared by: zdriscoll
 7/16/2020 0731 hrs



Approximate Acres (ir)
 Blue River 2: 20,138, as of 20200714 2052
 Valley: 28,509 as of 20200714 2115

