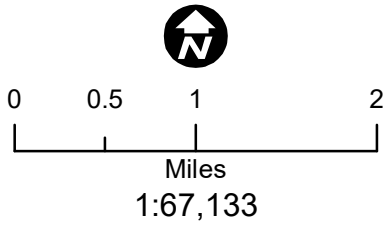


Incident Action Plan
 Blue River 2 and Valley Fires
 AZSCA-002036 and 002037
 20200719 day

Page 1 of 7

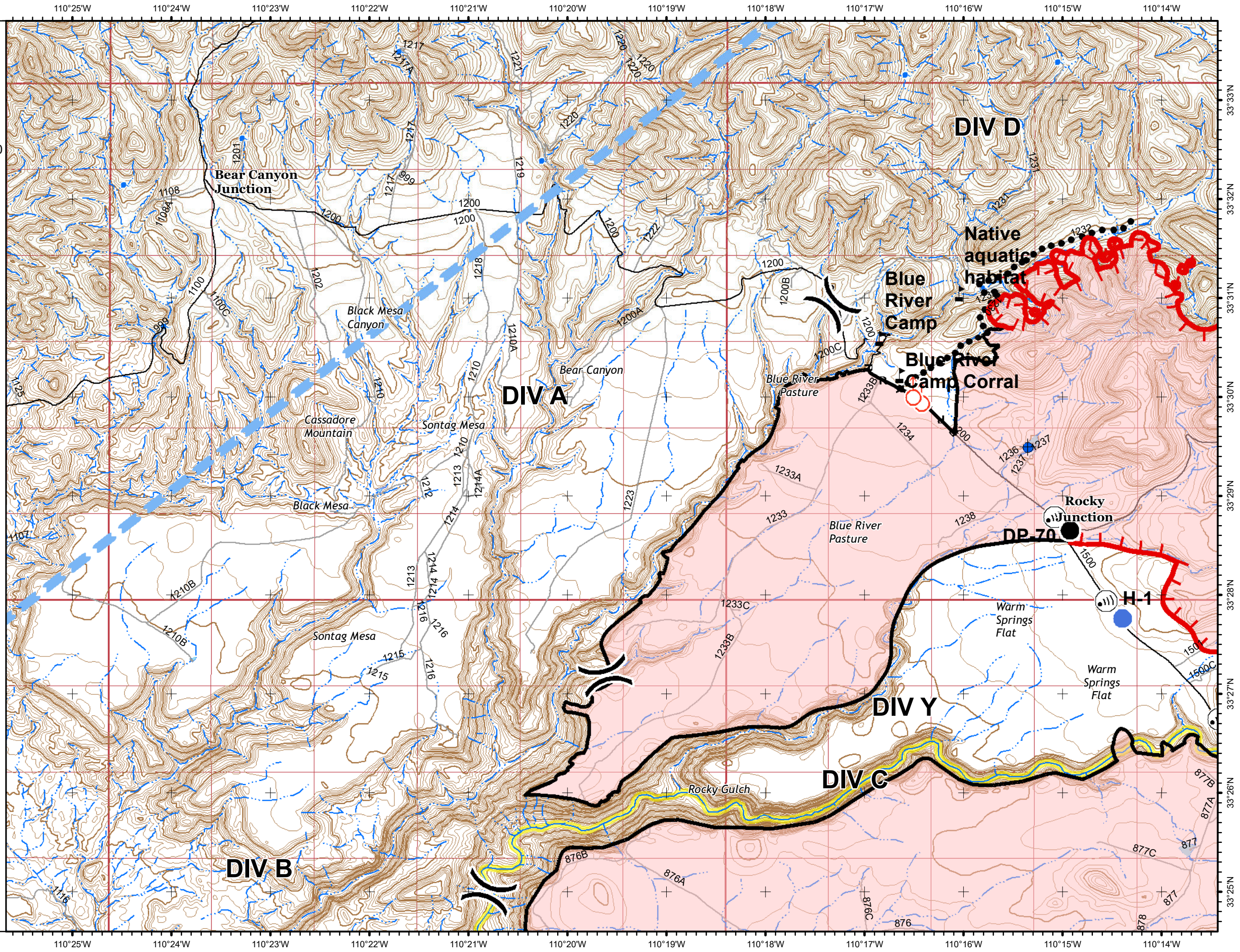
Approx 27,978 ac (Blue River 2) 7/18/2020
 and 29,639 ac (Valley Fire) 7/17/2020



- Dip Site
- Drop Point
- Helispot
- Internet Access
- Spot Fire
- Value at Risk
- Division Break
- Uncontrolled Fire Edge
- Contained Line
- Completed Hand Line
- Road as Completed Line
- Planned Secondary Line
- Temporary Flight Restriction
- Fence
- Wildfire Daily Fire Perimeter
- Main Roads
- Other Roads
- Place Name
- Perennial Lake
- Intermittent Lake
- State or Territory
- County or Equivalent
- Native American
- Twn Rng
- Twn Rng Protracted
- Section
- Section Protracted



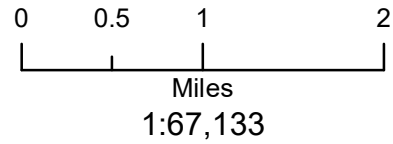
aseifert
 07-18-2020 @ 2025 hrs
 Acres from IR and field reports
 WGS84 Lat/Long grid



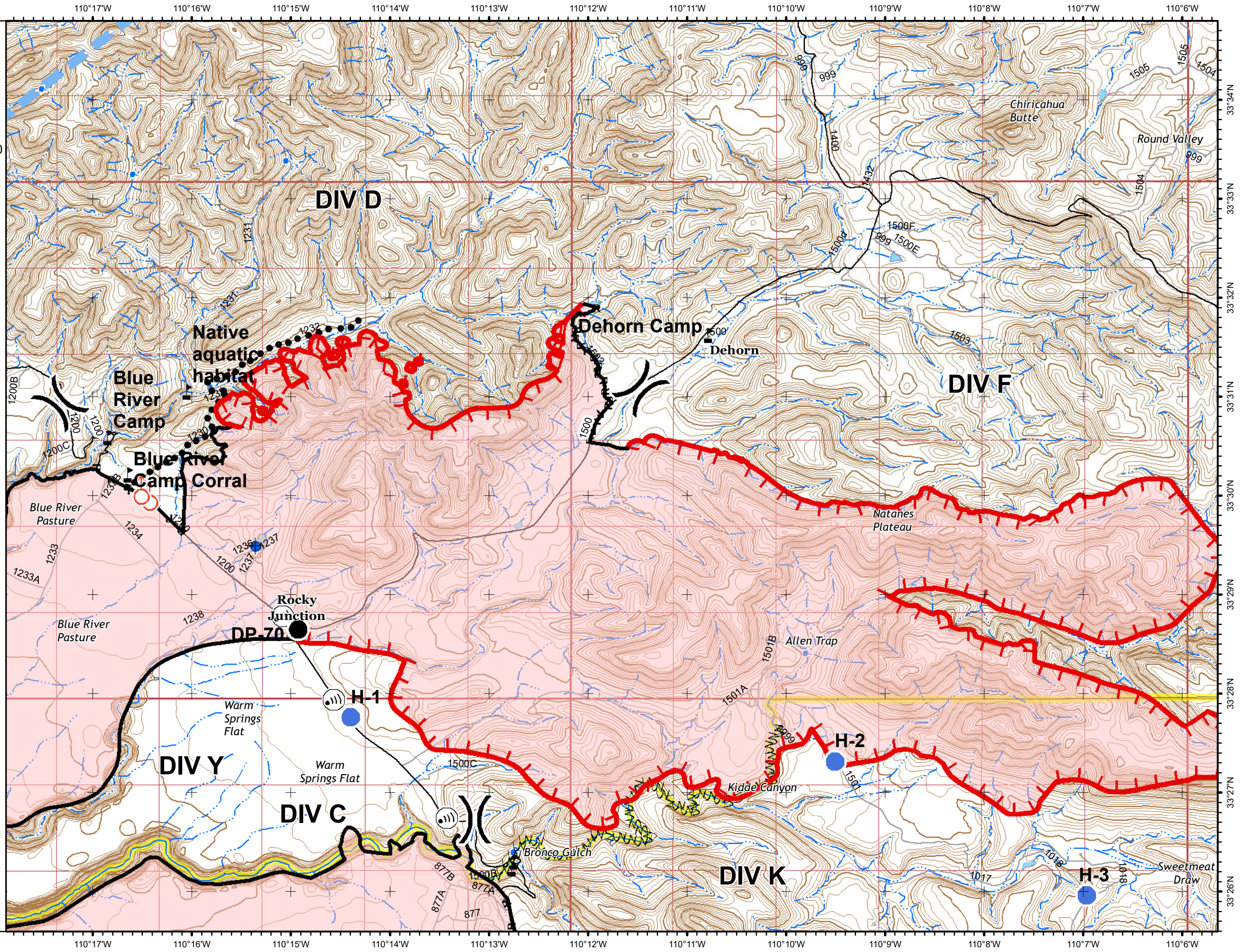
Incident Action Plan
 Blue River 2 and Valley Fires
 AZSCA-002036 and 002037
 20200719 day

Page 2 of 7

Approx 27,978 ac (Blue River 2) 7/18/2020
 and 29,639 ac (Valley Fire) 7/17/2020



- | | | | |
|--|------------------------|--|----------------------------------|
| | Dip Site | | H - Completed Hand Line |
| | Drop Point | | R - Road as Completed Line |
| | Helispot | | Fire Break Planned or Incomplete |
| | Internet Access | | Temporary Flight Restriction |
| | Spot Fire | | Fence |
| | Value at Risk | | Planned Secondary Line |
| | Division Break | | Wildfire Daily Fire Perimeter |
| | Uncontrolled Fire Edge | | Other Roads |
| | Contained Line | | Place Name |
| | | | Perennial Lake |
| | | | Intermittent Lake |
| | | | State or Territory |
| | | | County or Equivalent |
| | | | Native American |
| | | | Twn Rng |
| | | | Twn Rng Protracted |
| | | | Section |
| | | | Section Protracted |



aseifert
 07-18-2020 @ 2026 hrs
 Acres from IR and field reports
 WGS84 Lat/Long grid

Incident Action Plan

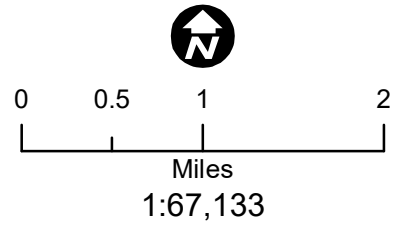
Blue River 2 and Valley Fires

AZSCA-002036 and 002037

20200719 day

Page 3 of 7

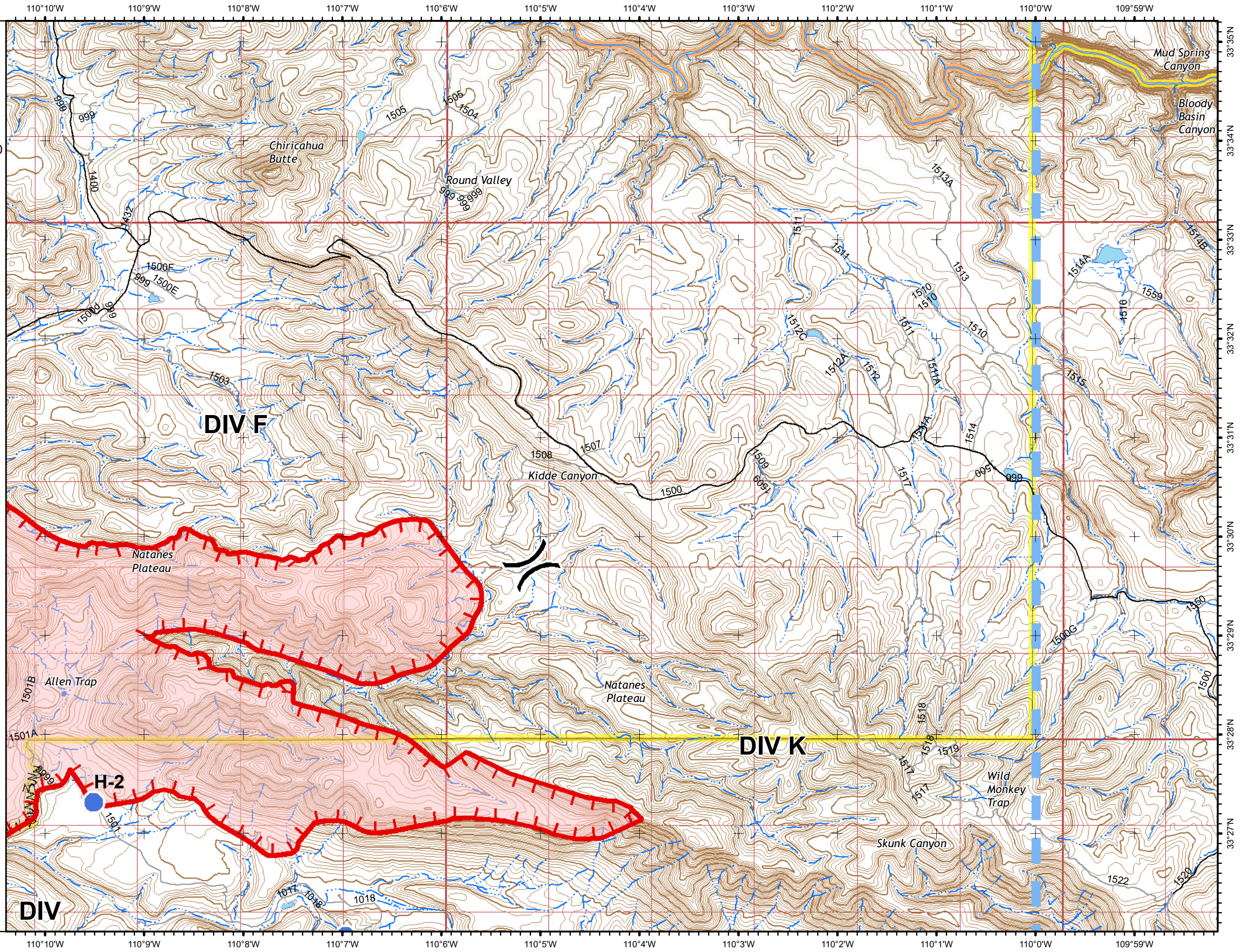
Approx 27,978 ac (Blue River 2) 7/18/2020
and 29,639 ac (Valley Fire) 7/17/2020



- Helispot
- ⎓ Division Break
- ┌ Uncontrolled Fire Edge
- ⌚ Fire Break Planned or Incomplete
- ▭ Temporary Flight Restriction
- ▭ Wildfire Daily Fire Perimeter
- Main Roads
- Other Roads
- Place Name
- ▭ Perennial Lake
- ▭ Intermittent Lake
- ▭ State or Territory
- ▭ County or Equivalent
- ▭ Native American
- ▭ Twn Rng
- ▭ Twn Rng Protracted
- ▭ Section
- ▭ Section Protracted



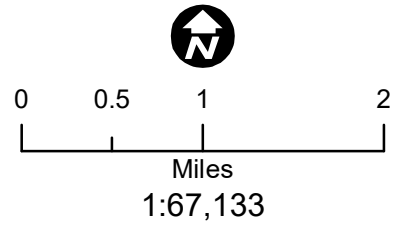
aseifert
07-18-2020 @ 2027 hrs
Acres from IR and field reports
WGS84 Lat/Long grid



Incident Action Plan
Blue River 2 and Valley Fires
 AZSCA-002036 and 002037
 20200719 day

Page 4 of 7

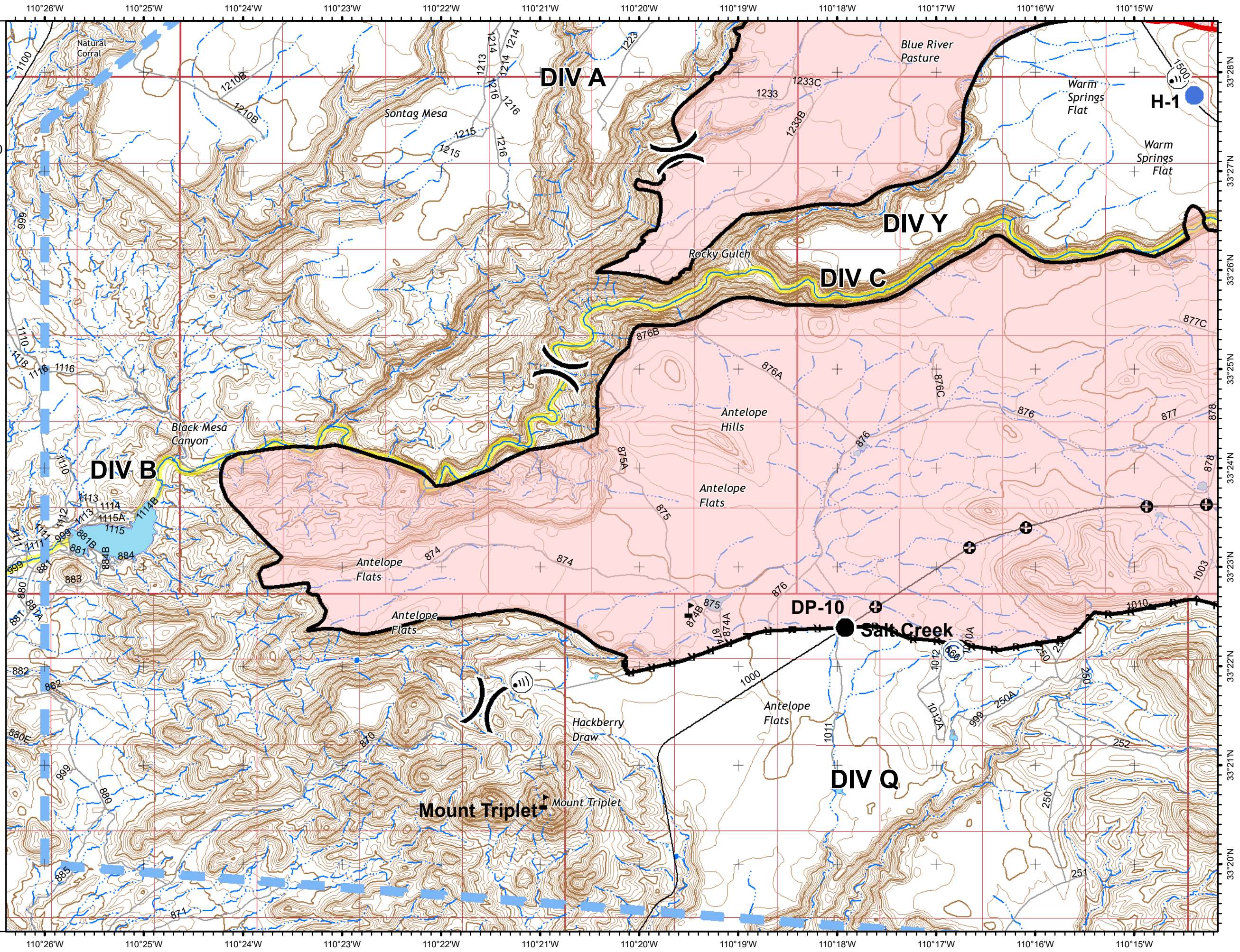
Approx 27,978 ac (Blue River 2) 7/18/2020
 and 29,639 ac (Valley Fire) 7/17/2020



- | | | | |
|--|------------------------|--|-------------------------------|
| | Camp | | R - Road as Completed Line |
| | Drop Point | | Temporary Flight Restriction |
| | Helispot | | Other |
| | Internet Access | | Wildfire Daily Fire Perimeter |
| | Value at Risk | | Main Roads |
| | Division Break | | Other Roads |
| | Uncontrolled Fire Edge | | Place Name |
| | Contained Line | | Perennial Lake |
| | Completed Hand Line | | Intermittent Lake |
| | | | State or Territory |
| | | | County or Equivalent |
| | | | Native American |
| | | | Twn Rng |
| | | | Twn Rng Protracted |
| | | | Section |
| | | | Section Protracted |



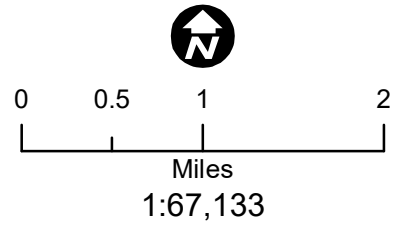
aseifert
 07-18-2020 @ 2027 hrs
 Acres from IR and field reports
 WGS84 Lat/Long grid



Incident Action Plan
 Blue River 2 and Valley Fires
 AZSCA-002036 and 002037
 20200719 day

Page 5 of 7

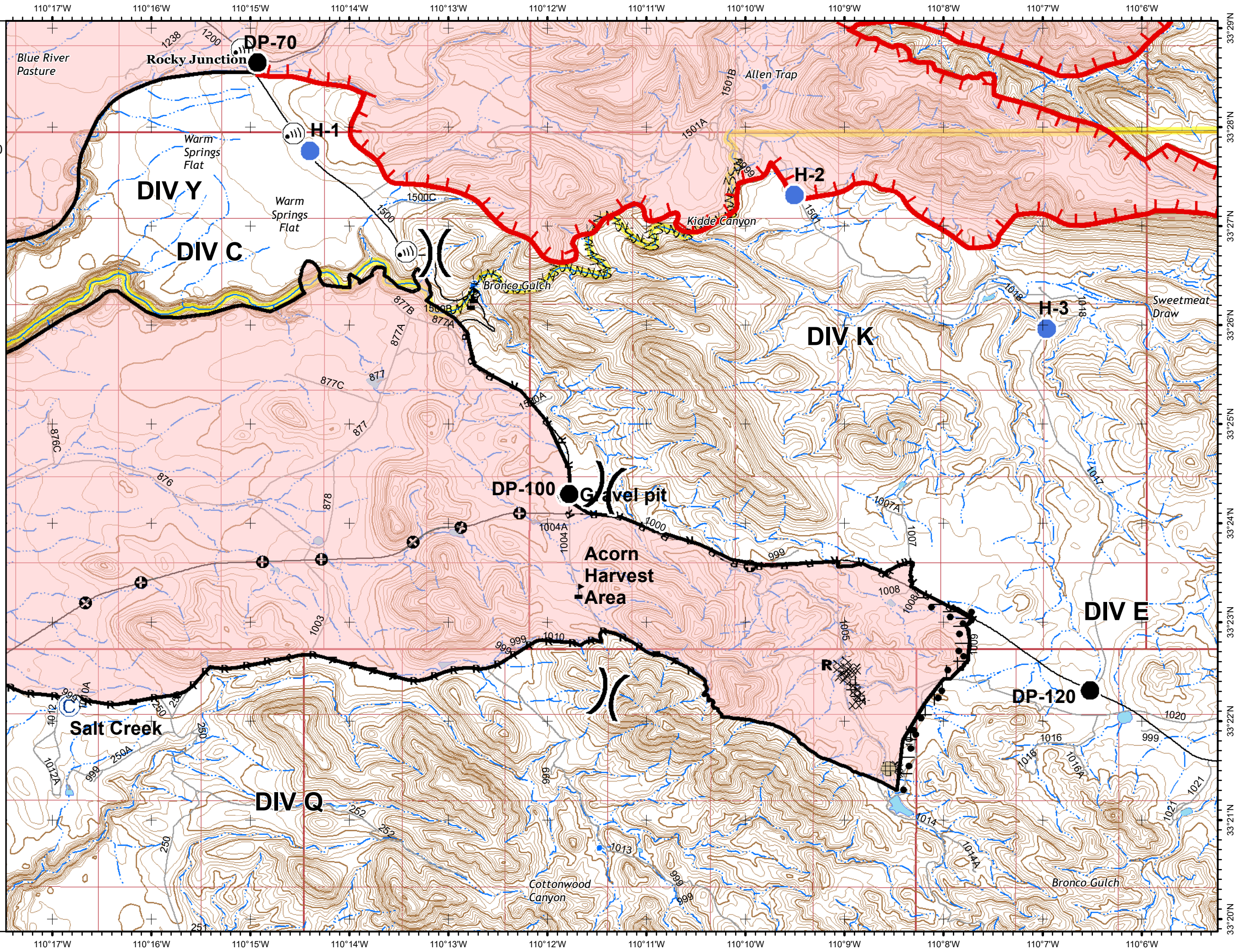
Approx 27,978 ac (Blue River 2) 7/18/2020
 and 29,639 ac (Valley Fire) 7/17/2020



- | | | | |
|--|------------------------|--|----------------------------------|
| | Camp | | Completed Dozer Line |
| | Drop Point | | Completed Hand Line |
| | Fence - Cut/Damaged | | Road as Completed Line |
| | Helispot | | Completed Burnout |
| | Internet Access | | Fire Break Planned or Incomplete |
| | Resource Location | | Other |
| | Value at Risk | | Wildfire Daily Fire Perimeter |
| | Division Break | | Main Roads |
| | Uncontrolled Fire Edge | | Other Roads |
| | Contained Line | | Place Name |
| | | | Perennial Lake |
| | | | Intermittent Lake |
| | | | State or Territory |
| | | | County or Equivalent |
| | | | Native American |
| | | | Twn Rng |
| | | | Twn Rng Protracted |
| | | | Section |
| | | | Section Protracted |



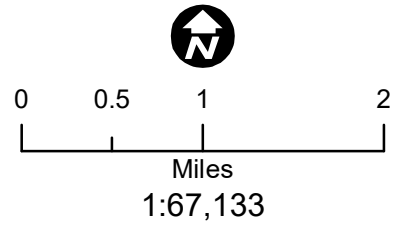
aseifert
 07-18-2020 @ 2028 hrs
 Acres from IR and field reports
 WGS84 Lat/Long grid



Incident Action Plan
Blue River 2 and Valley Fires
 AZSCA-002036 and 002037
 20200719 day

Page 6 of 7

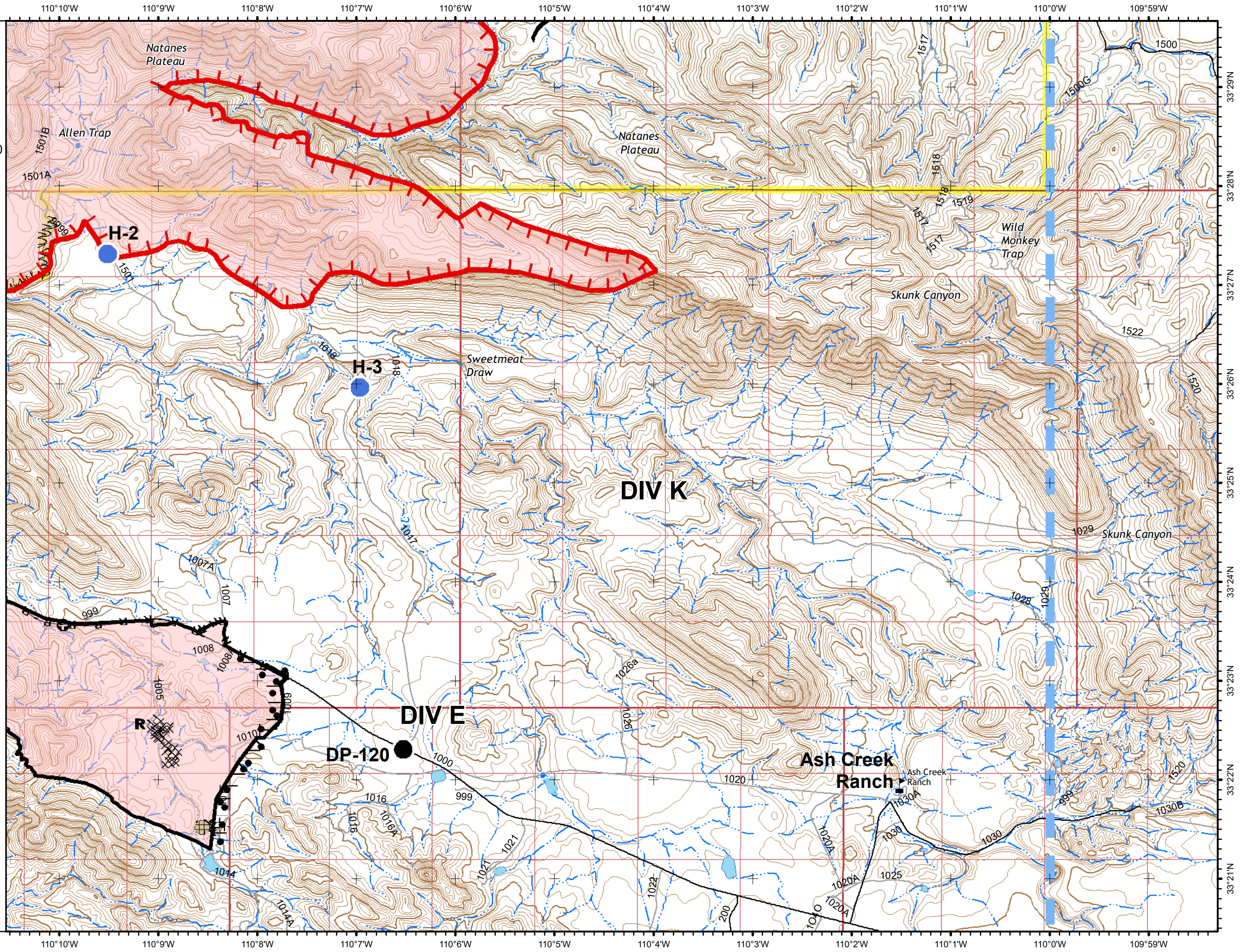
Approx 27,978 ac (Blue River 2) 7/18/2020
 and 29,639 ac (Valley Fire) 7/17/2020



- Drop Point
- Fence - Cut/Damaged
- Helispot
- Resource Location
- Value at Risk
- Division Break
- Uncontrolled Fire Edge
- Contained Line
- Completed Dozer Line
- H • Completed Hand Line
- R • Road as Completed Line
- Completed Burnout
- Fire Break Planned or Incomplete
- Temporary Flight Restriction
- Other
- Wildfire Daily Fire Perimeter
- Main Roads
- Other Roads
- Place Name
- Perennial Lake
- Intermittent Lake
- State or Territory
- County or Equivalent
- Native American
- Twn Rng
- Twn Rng Protracted
- Section
- Section Protracted



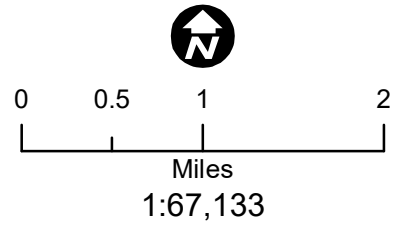
aseifert
 07-18-2020 @ 2029 hrs
 Acres from IR and field reports
 WGS84 Lat/Long grid



Incident Action Plan
 Blue River 2 and Valley Fires
 AZSCA-002036 and 002037
 20200719 day

Page 7 of 7

Approx 27,978 ac (Blue River 2) 7/18/2020
 and 29,639 ac (Valley Fire) 7/17/2020



- | | | | |
|--|---------------------------|--|-------------------------------|
| | Drop Point | | Temporary Flight Restriction |
| | Fence - Cut/Damaged | | Other |
| | Resource Location | | Wildfire Daily Fire Perimeter |
| | Value at Risk | | Main Roads |
| | Division Break | | Other Roads |
| | | | Place Name |
| | Perennial Lake | | County or Equivalent |
| | Intermittent Lake | | Native American |
| | State or Territory | | Wilderness |
| | Bureau of Land Management | | Completed Dozer Line |
| | Twn Rng | | Completed Hand Line |
| | Twn Rng Protracted | | Road as Completed Line |
| | Section | | Completed Burnout |
| | Section Protracted | | |



aseifert
 07-18-2020 @ 2030 hrs
 Acres from IR and field reports
 WGS84 Lat/Long grid

