

110°20'0"W

110°15'0"W

110°10'0"W


110°5'0"W



### Blue River 2 Fire AZ=SCA-002036

1:70,000

Infrared Map - 07/19/20  
Imagery Date - 07/18/20  
Imagery Time - 2208 MST (AZ)  
Interpreted Acres - 28,045  
IRIN - Chad Horman  
NAD83 UTM Zone 12







33°30'0"N

33°30'0"N

33°25'0"N

33°25'0"N

#### Blue River 2 Fire IR Legend

-  Heat Perimeter
-  Intense Heat
-  Scattered Heat
-  Isolated Heat Sources

Source: Esri, Maxar, GeoEye, Earthstar Geographics, CNES/Airbus DS, USDA, USGS, AeroG

110°20'0"W

110°15'0"W

110°10'0"W

110°5'0"W