

110°20'0"W

110°15'0"W

110°10'0"W


110°5'0"W



Blue River 2 Fire
AZ=SCA-002036

1:75,000

Infrared Map - 07/21/20
Imagery Date - 07/20/20
Imagery Time - 1916 MST (AZ)
Interpreted Acres - 28,060
IRIN - Chad Horman
NAD83 UTM Zone 12



33°30'0"N

33°30'0"N

33°25'0"N

33°25'0"N





110°20'0"W

110°15'0"W

110°10'0"W

110°5'0"W

Blue River 2 Fire IR Legend

-  Heat Perimeter
-  Intense Heat
-  Scattered Heat
-  Isolated Heat Sources

Source: Esri, Maxar, GeoEye, Earthstar Geographics, CNES/Airbus DS, USDA, USGS, AeroG