







**Bringham Fire  
(AZ-ASF-00083)  
Infrared Map**

Infrared Map: 06/20/2020  
 Imagery Date: 06/19/2020  
 Imagery Time: 1955 MST (AZ)  
 Interpreted Acres: 18,510 Acres  
 IRIN: Daniel LeVrier  
 daniel.levrier@usda.gov



**NATIONAL  
INFRARED  
OPERATIONS**

-  Isolated Heat Source
-  Scattered Heat
-  Intense Heat
-  Heat Perimeter

 1:55,000

Source: Esri, DigitalGlobe, GeoEye, Earthstar Geographics, CNES/Airbus DS, USDA, USGS, AeroGRID, IGN, and the GIS User Community