





Bringham Fire (AZ-ASF-00083) Infrared Map

Infrared Map: 06/20/2020
Imagery Date: 06/19/2020
Imagery Time: 1955 MST (AZ)
Interpreted Acres: 18,510 Acres
IRIN: Daniel LeVrier
daniel.levrier@usda.gov



1:55,000

-  Isolated Heat Source
-  Scattered Heat
-  Intense Heat
-  Heat Perimeter