




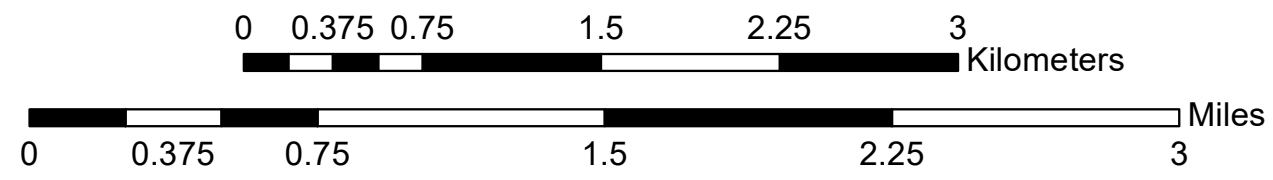


Central
Incident # - AZ-A4S-000950
Infrared Imagery Map
Imagery Flown:
June 21, 2020 - 2308 (MST)
Interpreted Acres: 4,517 Acres
IRIN: Bob Brantlinger

Legend

-  **Heat Perimeter**
-  **Intense Heat**
-  **Isolated Heat Source**
-  **Scattered Heat Source**



USDA - FSA - FPAC