




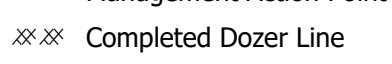

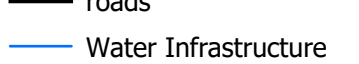
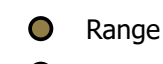
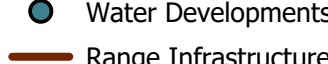
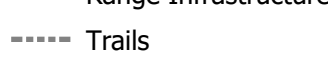






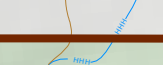


-  Drop Point
-  Fire Origin
-  Helispot
-  Division Break
-  Planning Area
-  Management Action Point
-  Completed Dozer Line
-  Uncontrolled Fire Edge
-  roads
-  Water Infrastructure
-  Range Infrastructure
-  Water Developments
-  Range Infrastructure
-  Trails
-  BLM
-  FS
-  P
-  S

0 0.2 0.4 0.8 1.2 1.6 2 Miles

- 8/14/2020 - 2202 hrs